



I, Kathleen S. Beckett, County Clerk for Jackson County, Oregon, certify that the instrument identified herein was recorded in the Clerk records.
Kathleen S. Beckett - County Clerk

18608

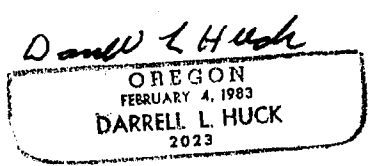
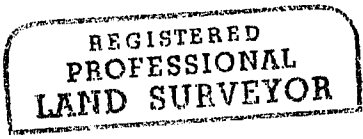
**AFFIDAVIT OF MONUMENTATION
FOR
DEFERRED MONUMENTS**

KNOW ALL MEN BY THESE PRESENTS, that I, Darrell L. Huck, a duly Registered Professional Land Surveyor in the State of Oregon, do hereby affirm that I have established, with proper monuments as required by law, those monuments as shown as deferred on the Official Plat of BILLINGS RANCH SUBDIVISION, a planned community, as recorded in Volume 30, Page 20 of Plats in Jackson County, Oregon.

All of the monuments shown as "Deferred Monument" have been established with a lead plug and tack with a brass washer marked "LS 2023" or a 5/8" x 24" iron rebar with plastic cap marked "D.HUCK L.S. 2023". The street center line points have been monumented with a 2" brass disc set in a 1" iron pipe (marked L.S. 2023) placed in a monument case. The location of the set deferred monuments are as shown on the attached exhibit map.

This affidavit is to comply with Chapter 92.070 of the Revised Statutes of the State of Oregon.

IN WITNESS HEREOF, signed this 7 day of January, 200⁵.



STATE OF OREGON)
County of Jackson) ss.

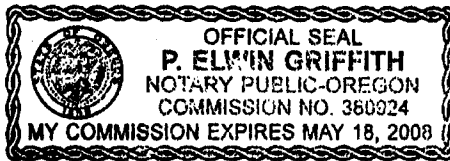
Expires 6/30/05

On this 7th day of January, 200⁵, personally appeared the above named Darrell L. Huck, a Registered Professional Land Surveyor, and acknowledged the foregoing instrument to be his voluntary act and deed.

Before me:

P. Elwin Griffith

Notary

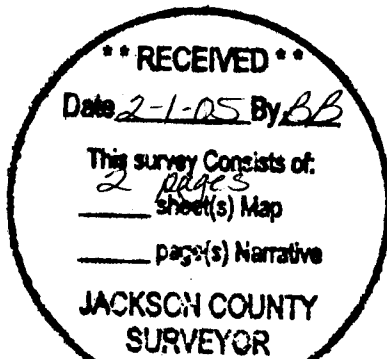


APPROVED: *Jan. H. Olson*
Ashland City Surveyor

Jan. 11, 2005
Date

EXAMINED AND APPROVED this 31st day of JANUARY, 200⁵.

Reginald Roberts
Jackson County Surveyor



RECEIVED

Date 2-1-05 By AB

This survey Consists of:
2 sheet(s) Map
 page(s) Narrative

**JACKSON COUNTY
SURVEYOR**

DEFERRED MONUMENT PLOT MAP

BILLINGS RANCH SUBDIVISION
A PLANNED COMMUNITY
LOCATED IN

The Northeast one-quarter of Sec. 5, T. 39 S., R. 1E,
Willamette Meridian, City of Ashland, Jackson County, Oregon

HOFFBUHR & ASSOCIATES, INC.
880 GOLFVIEW DRIVE, SUITE 201
MEDFORD, OREGON 97504
(541)779-4641

BY: DARRELL L. HUCK PLS No. 2023
SCALE: 1 Inch = 140' DECEMBER 22, 2004

- = Set Lead plug & tack w/ brass washer stamped "LS 2023".
- △ = Set 5/8"x24" iron reinforcing pin with plastic cap stamped "D. Huck LS 2023".
- ⊙ = Set 2" brass disc markd "L.S.2023" on 1" pipe, in monument case unless noted otherwise

REGISTERED
PROFESSIONAL
LAND SURVEYOR

Darrell L. Huck

OREGON
FEBRUARY 4, 1983
DARRELL L. HUCK
2023

RENEWS 6-30-05

