



I, Kathleen S. Beckett, County Clerk for Jackson County, Oregon, certify that the instrument identified herein was recorded in the Clerk records.
Kathleen S. Beckett - County Clerk

AFFIDAVIT OF MONUMENTATION
FOR
DEFERRED MONUMENTS

18599

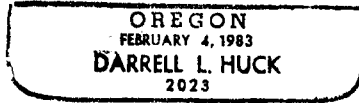
KNOW ALL MEN BY THESE PRESENTS, that I, Darrell L. Huck, a duly Registered Professional Land Surveyor of the State of Oregon, do hereby affirm that I have established with proper monuments as required by law those monuments shown as deferred on the Official Plat of OLD BRIDGE VILLAGE, as recorded in Volume 30, Page 52 of Plats in Jackson County, Oregon. The street center monuments consist of a 5/8 inch x 24 inch rebar with metal cap stamped "HOFFBUHR & ASSOC INC." The deferred lot corners are 5/8 inch x 24 inch rebar with yellow plastic caps marked "HOFFBUHR AND ASSOC., INC.", except a lead plug and tack with washer stamped "LS 2023" was set for the most Westerly corner of Lot 33. Also the centerline intersection point of Rockfellow Place and Davidson Way falls on a manhole, therefore witness monuments were set on street centerlines at North 52°43'26" West 1.00 foot and South 37°55'49" West 1.00 foot of intersection.

This Affidavit is to comply with Chapter 92.070 of the Revised Statutes of the State of Oregon.

IN WITNESS HEREOF, signed this 20 day of January, 2005.



Darrell L Huck




Expires 6/30/05

STATE OF OREGON)
County of Jackson) ss.

This instrument was acknowledged before me on this 20th day of January, 2005, by Darrell L. Huck, a Registered Professional Land Surveyor, and acknowledged the foregoing instrument to be his voluntary act and deed.

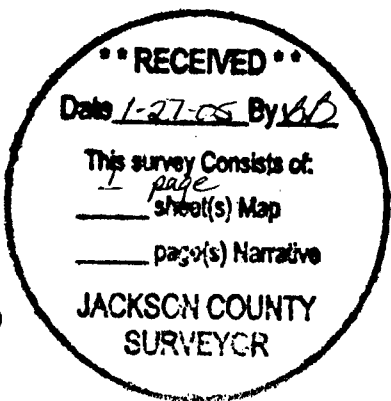
Before me:

P. Elwin Griffith
Notary



Examined and approved this 20th day of January, 2005.

Reginald Roberts
Jackson County Surveyor





I, Kathleen S. Beckett, County Clerk for Jackson County, Oregon, certify that the instrument identified herein was recorded in the Clerk records.
Kathleen S. Beckett - County Clerk


AFFIDAVIT OF MONUMENTATION
FOR
DEFERRED MONUMENTS

18599

KNOW ALL MEN BY THESE PRESENTS, that I, Darrell L. Huck, a duly Registered Professional Land Surveyor of the State of Oregon, do hereby affirm that I have established with proper monuments as required by law those monuments shown as deferred on the Official Plat of OLD BRIDGE VILLAGE, as recorded in Volume 30, Page 52 of Plats in Jackson County, Oregon. The street center monuments consist of a 5/8 inch x 24 inch rebar with metal cap stamped "HOFFBUHR & ASSOC INC." The deferred lot corners are 5/8 inch x 24 inch rebar with yellow plastic caps marked "HOFFBUHR AND ASSOC., INC.", except a lead plug and tack with washer stamped "LS 2023" was set for the most Westerly corner of Lot 33. Also the centerline intersection point of Rockfellow Place and Davidson Way falls on a manhole, therefore witness monuments were set on street centerlines at North 52°43'26" West 1.00 foot and South 37°55'49" West 1.00 foot of intersection.

This Affidavit is to comply with Chapter 92.070 of the Revised Statutes of the State of Oregon.

IN WITNESS HEREOF, signed this 20 day of January, 2005.



Darrell L Huck



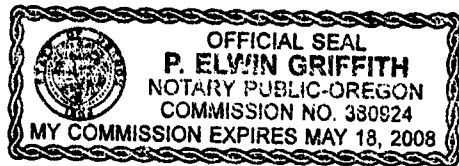
Expires 6/30/05

STATE OF OREGON)
County of Jackson) ss.

This instrument was acknowledged before me on this 20th day of January, 2005, by Darrell L. Huck, a Registered Professional Land Surveyor, and acknowledged the foregoing instrument to be his voluntary act and deed.

Before me:

P. Elwin Griffith
Notary



Examined and approved this 20th day of January, 2005.

Reginald Roberts
Jackson County Surveyor

