



I, Kathleen S. Beckett, County Clerk for Jackson County, Oregon, certify that the instrument identified herein was recorded in the Clerk records.
Kathleen S. Beckett - County Clerk


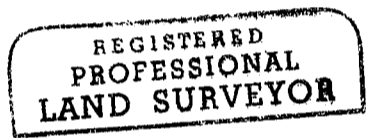
**AFFIDAVIT OF MONUMENTATION
FOR
DEFERRED MONUMENTS**

18574

KNOW ALL MEN BY THESE PRESENTS, that I, Darrell L. Huck, a duly Registered Professional Land Surveyor of the State of Oregon, do hereby affirm that I have established with proper monuments as required by law those monuments shown as deferred on the Official Plat of WESTVIEW HEIGHTS, as recorded in Volume 30, Page 63 of Plats in Jackson County, Oregon. The street center monuments consist of a 5/8 inch x 24 inch rebar with metal cap stamped "HOFFBUHR & ASSOC INC". The deferred lot corners are 5/8 inch x 24 inch rebar with yellow plastic caps marked "HOFFBUHR AND ASSOC., INC."

This Affidavit is to comply with Chapter 92.070 of the Revised Statutes of the State of Oregon.

IN WITNESS HEREOF, signed this 3 day of January, 2005.

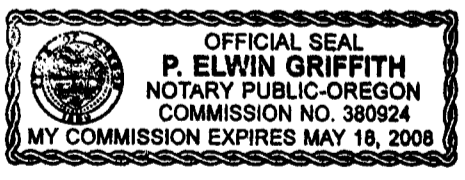



Expires 6/30/05

STATE OF OREGON)
County of Jackson) ss.

This instrument was acknowledged before me on this 3rd day of January, 2005, by Darrell L. Huck, a Registered Professional Land Surveyor, and acknowledged the foregoing instrument to be his voluntary act and deed.

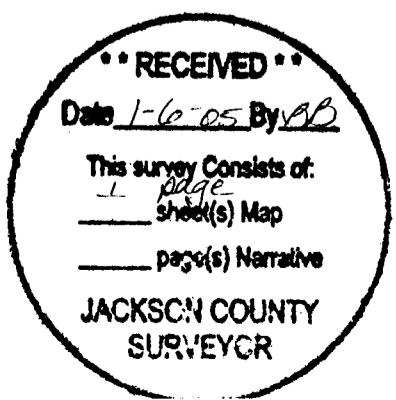
Before me: P. Elwin Griffith
Notary



Examined and Approved this 4th day of January, 2005.

Roger Roberts
Jackson County Surveyor

(westviewhtsdm.doc)



10/10/05



01082475200500010150010015

I, Kathleen S. Beckett, County Clerk for Jackson County, Oregon, certify that the instrument identified herein was recorded in the Clerk records.
Kathleen S. Beckett - County Clerk



18574

**AFFIDAVIT OF MONUMENTATION
FOR
DEFERRED MONUMENTS**

KNOW ALL MEN BY THESE PRESENTS, that I, Darrell L. Huck, a duly Registered Professional Land Surveyor of the State of Oregon, do hereby affirm that I have established with proper monuments as required by law those monuments shown as deferred on the Official Plat of WESTVIEW HEIGHTS, as recorded in Volume 30, Page 63 of Plats in Jackson County, Oregon. The street center monuments consist of a 5/8 inch x 24 inch rebar with metal cap stamped "HOFFBUHR & ASSOC INC". The deferred lot corners are 5/8 inch x 24 inch rebar with yellow plastic caps marked "HOFFBUHR AND ASSOC., INC."

This Affidavit is to comply with Chapter 92.070 of the Revised Statutes of the State of Oregon.

IN WITNESS HEREOF, signed this 3 day of January, 2005.

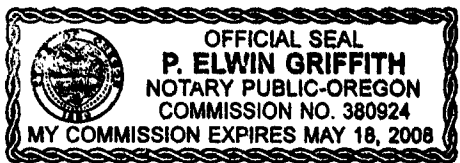
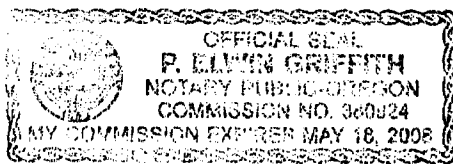


Expires 6/30/05

STATE OF OREGON)
County of Jackson) ss.

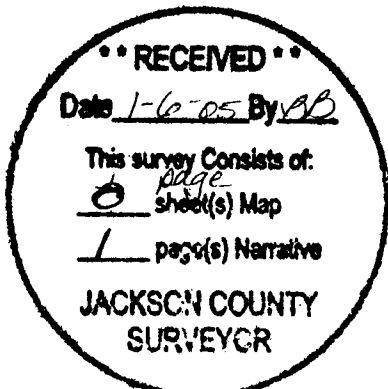
This instrument was acknowledged before me on this 3rd day of January, 2005, by Darrell L. Huck, a Registered Professional Land Surveyor, and acknowledged the foregoing instrument to be his voluntary act and deed.

Before me: P. Elwin Griffith
Notary



Examined and Approved this 4th day of January, 2005.

Roger Roberts
Jackson County Surveyor



(westviewhtsdm.doc)