



MARK E. BOYDEN
R.P.L.S. ORE. 281
108 MISTLETOE ST., MEDFORD, OREGON 97501
PHONE (503) 773-6000

SURVEY NO. 18562

SURVEY NARRATIVE TO COMPLY WITH O.R.S. 209.250

SURVEY FOR: Henselman Realty & Management
c/o Scott Henselman
107 E. Main St.
Medford, OR 97501

SURVEY BY: Boyden Surveyors
108 Mistletoe Street
Medford, OR 97501

LOCATION: Lots 11 & 12, Block 11, LAURELHURST ADDITION
to Medford, Jackson County, Oregon

BASIS OF BEARINGS: Mae Street centerline
Re: Filed (County) Survey No. 2685


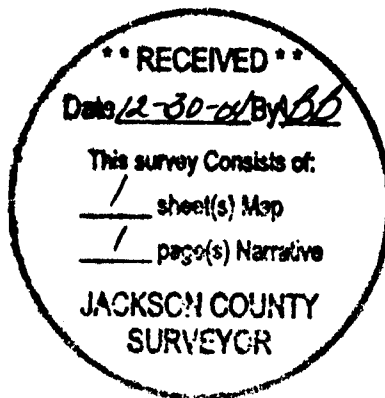
DATE: December 22, 2004

PURPOSE: To monument the corners of Lots 11 & 12, Block 11,
LAURELHURST ADDITION (Recorded)

PROCEDURE: From the found monumented centerline of Mae Street,
tied Easterly to the corner common to Sections 19, 20,
29 & 30, T. 37 S., R. 1 W., W.M., from said base line,
calculated the centerline of Marie Street from corners
of said Filed Survey Nos. 2685 & 16302.

It should be noted that previous Filed Surveys 892, 6297,
6298, 6682 and 6713 lacked overall subdivision control
to be utilized on this survey.

Set corner monuments as shown, utilizing street
controls established on Filed Survey NO. 2685.



EXPIRES: 12/31/05

BOUNDARY SURVEY

FOR:

HENSELMAN REALTY & MANAGEMENT
% SCOTT A. HENSELMAN
107 E. MAIN ST.
MEDFORD, OREGON 97501

BEING LOTS 11 & 12, BLOCK 11,
LAURELHURST ADDITION
MEDFORD, OREGON IN THE
SE 1/4 of SECTION 19, T.37S.R1W., W.M
JACKSON COUNTY, OREGON

BY:

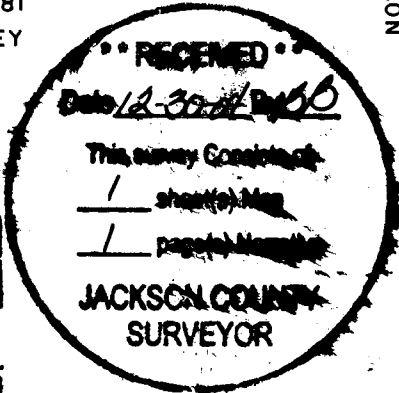
BOYDEN SURVEYORS
108 MISTLETOE ST.
MEDFORD, OREGON 97501

DEC. 22, 2004

LEGEND

- FOUND MONUMENT AS INDICATED
 - SET 5/8" x 24" REBAR / AL CAP
STAMPED "BOYDEN PLS 281"
- FS = FILED (COUNTY) SURVEY
BASIS OF BEARINGS
Q MAE ST RE: FS 2685

REGISTERED
PROFESSIONAL
LAND SURVEYOR



MARK E. BOYDEN
281

Exp. 12/31/05

