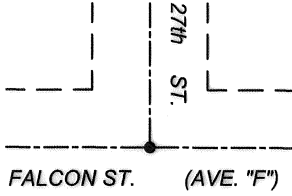


18482

**MONUMENT REPLACEMENT SURVEY
FALCON ST. (AVE. "F"), AVE. "C" & WILSON WAY
WHITE CITY, OREGON**

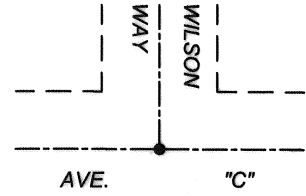
LOCATED IN THE SOUTH 1/2 OF SECTION 16
AND THE NORTH 1/2 OF SECTION 21, T36S, R1W, W.M.
JACKSON COUNTY, OREGON



FD. ARMY ENGINEER'S
BRASS DISC IN MON.
CASE.



SCALE: 1" = 100'



FD. 5/8" I. PIN W/PUNCH
MARK
UNKNOWN ORIGIN

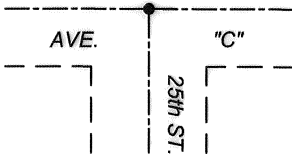
REGISTERED
PROFESSIONAL
LAND SURVEYOR

James P. Dickerson

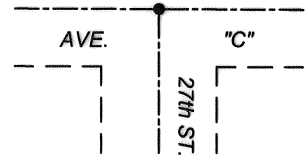
OREGON
JANUARY 17, 1995
JAMES P. DICKERSON
2691

EXP. 12-31-05

* FD. ARMY ENGINEER'S
BRASS DISC IN MON.
CASE.



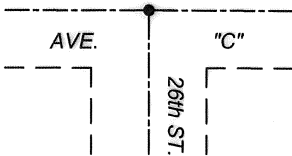
FD. ARMY ENGINEER'S
BRASS DISC IN MON.
CASE.



LEGEND

- SET 5/8" X 30" IRON PIN WITH A
2" ALUM. CAP STAMPED "JACKSON
CO. ROADS & PKS"

FD. PUNCHED ALUM.
CAP, S.N. 7317



SURVEY FOR: JACKSON COUNTY ROADS AND PARKS
200 ANTELOPE ROAD, WHITE CITY, OREGON 97503

PURPOSE OF SURVEY: TO REPLACE FOUND
MONUMENTS OF RECORD WHICH WERE REMOVED
IN THE COURSE OF A ROAD RECONSTRUCTION
PROJECT.

PROCEDURE: FOUND CENTERLINE INTERSECTION
MONUMENTS WERE REFERENCED PRIOR TO THEIR
REMOVAL AND NEW MONUMENTS SET IN THE RE-
FERENCED POSITIONS. NO OTHER CENTERLINE
MONUMENTS WITHIN THE PROJECT LIMITS COULD
BE LOCATED.

DATE: OCTOBER 18, 2004

**** RECEIVED ****
Date 10-27-04 By KJB
This survey Consists of:
1 sheet(s) Map
0 page(s) Narrative
JACKSON COUNTY
SURVEYOR

* SEE AFFIDAVIT OF CORRECTION DOC
No 2007-23696 (CS 18482) RRP, C.S.
5/12/07

18482



I, Kathleen S. Beckett, County Clerk for Jackson County, Oregon, certify that the instrument identified herein was recorded in the Clerk records.
Kathleen S. Beckett - County Clerk

AFFIDAVIT OF CORRECTION

18482


Be it hereby noted in regards to Survey No. 18482 as filed in the office of the County Surveyor, the following correction should be made to the map of said survey:

The map incorrectly indicates that a recovered monument at the intersection of Avenue "C" and 25th Street was replaced with a new monument. No monument was recovered at that location nor was any monument set at said location during the performance of the survey.

Date: May 7, 2007

Surveyor: James P. Dickerson

James P. Dickerson, PLS



James P. Dickerson
OREGON
JANUARY 17, 1995
JAMES P. DICKERSON
2691

Expires 12 - 31 - 2007

STATE OF OREGON)
County of Jackson) ss

Personally appeared the above named James P. Dickerson, Registered Professional Land Surveyor, and acknowledged the foregoing to be his voluntary act and deed, before me this 7th day of May, 2007.



Kathleen L. Ross

Notary Public for the State of Oregon

My Commission Expires: 10-11-2008

I, Roger R. Roberts, Jackson County Surveyor, hereby certify that I have examined this Affidavit of Correction, and that the changes are permitted in accordance with Chapter 209, Paragraph 255, Oregon Revised Statutes.

Roger R. Roberts
Roger R. Roberts, County Surveyor

Recorded Without Fee
Danny Jordan
By _____