

18408



United States
Department of
Agriculture

Forest
Service

Umpqua
National
Forest

2900 NW Stewart Parkway
Roseburg, Oregon 97470
(541) 672-6601 FAX 957-3495
TDD 957-3459

File Code: 7150-2
Date: August 13, 2004

Jackson County Surveyor's Office
10 South Oakdale, Room 318A
Medford, OR 97501

RECEIVED
AUG 19 2004
JACKSON CO. SURVEYOR

Dear Jackson County Surveyor's Office:

Enclosed is my corner renewal for the one-sixteenth corner of sections 2 and 11, Township 32 South, Range 1 West, Willamette Meridian, for filing with your office.

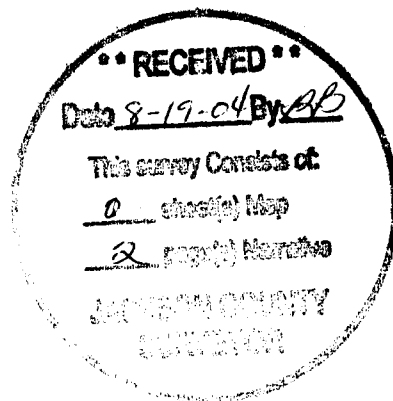
Please send me a copy of the filed reestablishment for my records.

Thank you for your assistance. If you have any questions, my telephone number is 541-957-3420.

Sincerely,

LEONARD E. HERZSTEIN
Forest Land Surveyor

enclosure



CERTIFIED RECORD OF LAND CORNER MONUMENTATION

History of original corner establishment: T. 32 S., R. 1 W., W. M.
Gerald V. Nygren, Land Surveyor No. 1035, established the East 1/16 corner of sections 2 and 11 in 1993 on Douglas County survey map No. 118-20, C.S file No. 63/134-6 and Jackson County survey No. 13811. He set a 2-1/2 inch diameter aluminum post, 30 inches long, with aluminum cap marked:

He marked bearing trees: an 11" Douglas fir, S. 82° E., 29.5 feet, with a healed blaze from his 1980 survey, a 13" Douglas fir, N. 2° W., 19.3 feet, marked "E1/16 S2 BT", and a 5/8"x30" iron rod with yellow plastic cap marked "NYGREN LS1035", S. 85° 17' 12" E., 23.83 feet, with a 1/2 inch diameter brass washer, stamped "LS 1035", nailed to the lower blaze of each bearing tree.

T32S R1W WM
S2
E 1/16 -----
S11
RESET 1993
1980
PLS 1035

Description of corner evidence found: July 13, 2004

I found a 2-1/2 inch outside diameter aluminum pipe, loosely set, leaning easterly, under a log. I removed the log and uprighted the pipe. The aluminum pipe now projects 9 inches above a 3 foot diameter mound of stone, firmly set, leaning slightly southeasterly, with a 2-1/2 inch diameter aluminum cap marked as shown: I used the center punch on the cap for the corner point.

T32S R1W WM
RESET
1993
2
E 1/16 ----
11
1980
PLS 1035

From which the following references marked by Nygren:

- 3/8" iron rod, projecting 5 inches above ground, bears S. 84° 33' E., 23.63 feet (rec. S. 85° 17' 12" E., 23.83 feet), the plastic cap has melted away.
- 11" diam. Douglas fir snag, bears S. 71° 00' E., 29.0 feet (rec. S. 82° E., 29.5 feet), with a healed double blaze burned in the fire.
- A roothole bears N. 2° W., 19.3 feet, with a 14" diam. downed Douglas fir stump alongside, blazes are face down and not visible.

Description of monument and accessories I established to perpetuate the original location of this corner:

July 13, 2004

I add new accessories for this corner:

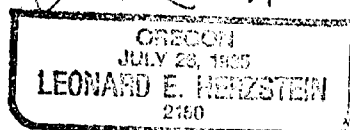
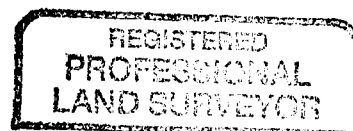
- A 6-foot aluminum post bears S. 84° 45' E., 25.8 feet, driven 1.8 feet in the ground with Forest Service sign "Land Survey Monument" (#54-9) attached.
- A steel fence post bears N. 89° 00' W., 2.9 feet, found as a guard post with Forest Service signs "Property Boundary" (#54-2) and "Land Survey Monument" (#54-9) attached.
- 22" diam. Douglas fir stump, bears N. 54° 45' W., 20.9 feet, to a nail with a 3/4" brass washer, marked "LS 2150", in the center top of the stump.

With a 10-second total station, I traversed the section line to the one-quarter corner of sections 2 and 11 and I used the platted bearing of S. 89° 52' 45" E. (M118-20 / #13811) as my basis of bearings. Bearings for this renewal are rounded to the nearest 15 minutes, except for the iron rod, which is to the nearest one minute. Trees are measured to the center of the root crown. Tree diameters are at breast height. This corner is in the 2002 Timbered Rock Fire on a steep East slope.

Witnesses: Jerold Wesley
Tim Schmid
Jason Gerkin
Kyle Lee

My certificate expires June 30, 2005

Leonard E. Herzstein, L.S. 2150
Umpqua National Forest
2900 NW Stewart Parkway
Roseburg, OR 97470



AUG 12 2004