

REGISTERED
OREGON
 LAND SURVEYOR


Edward A. McGinty

JULY 10, 1953
 EDWARD A. MCGINTY
 301

SURVEY IN SEC. 4 T.39 S. R.3 W. WM.
 FOR
 E. STALUN
 61-46

BY EDWARD MC GINTY
 MEDFORD OREGON
 DECEMBER 1961

SCALE 1" = 200'
 ● = 1/2" I.PIN
 ○ = 3/4" PIPE



Survey No. 1838

Survey Narrative to comply with O.R.S. 209-205 and O.R.S. 209-120.

Survey for: Ernest Stalun

Survey by: Edward A. McGinty, L.S.
12/9/61



BASIS OF BEARING: Survey No. 731.

PRECEDENCE OF SURVEY:

Surveyed parcel from larger tract at request of Ray Ryan.

Found all monuments as shown, being 3/4 inch iron pipes and being of record, Sur. No. 731.

County road was determined from monuments found along the County Road.



Edward A. McGinty
JULY 10, 1963
EDWARD A. MCGINTY
301