
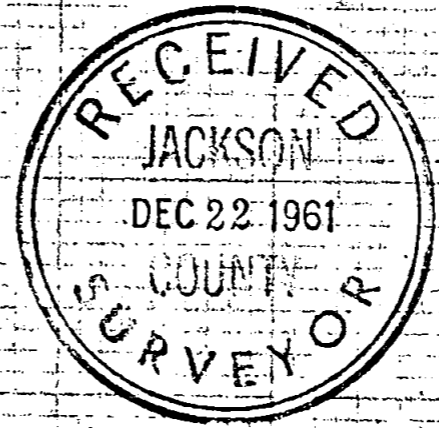


Survey For
 PAUL LARSON, HERMAN EKERSON et al.
 Located in Sec. 19, T. 37 S., R. 1 W., W.M.
 Medford, Oregon
 By: Mark E. Boyden
 Dec., 1961



SCALE - 1" = 100'
 • Set 5/8" iron pin

E.N.E. cor. D.L.C. 42
 1" iron pipe

Survey No. 1831

SURVEY NARRATIVE TO COMPLY WITH O.R.S. 209.250

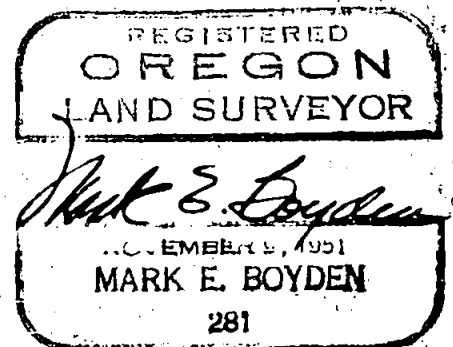
FOR: Paul Larsen, Herman Ekerson, Et. al.
613 East Jackson Blvd.
Medford, Oregon

PURPOSE: To monument and describe a parcel within the Larsen,
Ekerson, Et. al. ownership in Section 19, Township 37
South, Range 1 West, Willamette Meridian, Medford, Oregon.

PROCEDURE:

Found monuments previously found or set on Recorded Survey
Nos. 1406, 1770 and 1803, monumenting the parcel with 5/8" iron
pins as shown.

December 1961



Card made