


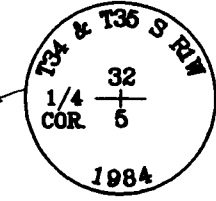
MAP OF SURVEY

Located in the Northwest One-quarter of the Northwest One-quarter of Section 5, Township 35 South, Range 1 West, of the Willamette Meridian, Jackson County, Oregon.

FOUND 2-1/2" BRASS CAP MARKED:



FOUND 2-1/2" BRASS CAP MARKED:



BASIS OF BEARINGS: N89°52'02"W 2661.02'

(N89°52'02"W 2661.02')

THE NORTH HALF OF THE NORTH HALF OF THE NW 1/4 OF THE NW 1/4 (DOC. NO. 99-29998)

1 W

S89°51'47"W 1330.18'

1270.18'

FROM COMPUTED POSITION, A FOUND 1/2" IRON PIPE WITH A TAG MARKED "RCE 838" (PER SN 3392), BEARS N08°22'22"W, 0.39'

375

THE SOUTH HALF OF THE NORTH HALF OF THE NW 1/4 OF THE NW 1/4 (DOC. NO. 99-29998)

1269.86'

FROM SET MONUMENT, A FOUND 1/2" IRON PIPE WITH A TAG MARKED "RCE 838" (PER SN 3392), BEARS S33°49'33"W, 1.58'

N89°51'31"W 1329.86'

CALCULATED SW CORNER OF THE NW 1/4 OF THE NW 1/4, PER SN 17599

N89°51'01"W 1329.21'

(N89°51'01"W 1329.21')

CALCULATED SE CORNER OF THE NW 1/4 OF THE NW 1/4, PER SN 17599

N89°51'01"W 664.61'

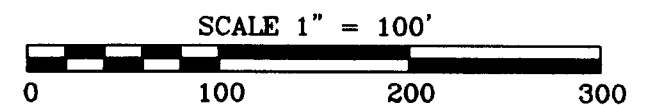
(N89°51'01"W 664.61')

FOUND 2-1/2" BRASS CAP MARKING THE WEST 1/4 SECTION 5 PER SN 17599

FOUND 5/8" IRON PIN WITH YELLOW PLASTIC CAP MARKED "NEATHAMER LS 2675", PER SN 17599

PREPARED FOR:

JOSEPH P. TURNER
PO Box 82483
Fairbanks, AK 99708



SECTION 5

NARRATIVE TO COMPLY WITH O.R.S. 209.250

Purpose: Pursuant to Clients instructions, perform a field survey, monument the resultant boundary corners and file a Map of Survey.

Procedure: Equipment utilized: Trimble 5700 Global Positioning System (GPS) with a TSCe data collector (Trimble Survey Controller software); a Nikon DTM-520 Total Station with a Ranger 200-R Data Collector (TDS software). Utilizing said equipment, all found monuments were tied in a closed loop traverse or by redundant ties. Records utilized for this survey: Doc. No. 99-29998; and Survey Numbered 17599, as filed in the office of the Jackson County Surveyor.

Based on the sectional breakdown of Section 5, performed by this office on Survey Number 17599, utilized said control and computations per said survey, in conjunction with Doc. No. 99-29998, to compute the exterior boundaries, as depicted hereon.

Set corners as depicted hereon, and marked the southerly, westerly and northerly lines of the exterior boundary of the subject tract with 60-penny nails and 4-foot lath, as requested by the client.

LEGEND

- Indicates a set 5/8-inch by 30 inch long iron pin with an orange plastic cap marked "C. NEATHAMER LS 56545", set flush with the surface.
- Indicates a found 5/8-inch iron pin with yellow plastic cap, marked "NEATHAMER LS 2675", per SN 17599.
- ⊙ Indicates a found brass cap monument, as depicted hereon.
- Indicates a computed position, nothing found or set.
- SN Indicates a survey filed number in the office of the Jackson County Surveyor.
- Doc. No. Indicates a document number pursuant to the Official Records of Jackson County, Oregon.
- () Indicates Record information, as per SN 17599.

RECEIVED
DATE 4-19-04 BY JAB
This survey consists of:
1 sheet(s) Map
0 page(s) Narrative
JACKSON COUNTY SURVEYOR

REGISTERED PROFESSIONAL LAND SURVEYOR

CAEL E. NEATHAMER

OREGON
JULY 09, 2001
CAEL E. NEATHAMER
56545

Renewal Date 12/31/04

BASIS OF BEARINGS:

Survey Number 17599, as filed in the office of the Jackson County Surveyor. Basis applied to the north line of Section 5, between the Northwest Corner and the North One-quarter Corner thereof, as depicted hereon.

PREPARED BY: Neathamer Surveying, Inc.
100 East Main St., Suite N
P.O. Box 1584
Medford, Oregon 97501
Phone (541) 732-2869
FAX (541) 732-1382

PROJECT NUMBER: 03077 DATE: April 19, 2004

Sheet 1 of 1 © JCN