

03 87519

18045 5-  
3:46 5-  
11-

GARY D. KAISER  
R.P.L.S. ORE. 803  
C.W.R.E. ORE. 73

KAISER SURVEYING  
19440 HIGHWAY 62  
EAGLE POINT, OREGON 97524

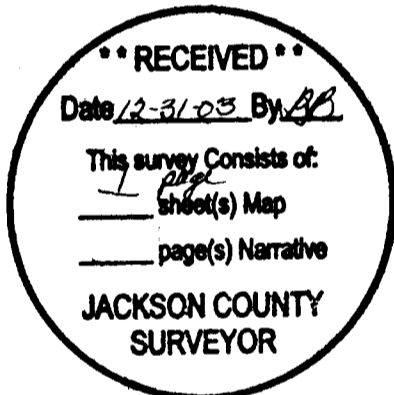
PHONE  
SHADY COVE (541) 878-3005  
FAX (541) 878-3005

**AFFIDAVIT OF MONUMENTATION  
FOR  
DEFERRED MONUMENTS**

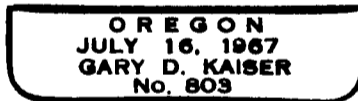
KNOW ALL MEN BY THESE PRESENTS, that I, GARY D. KAISER, a duly Registered Professional Land Surveyor of the State of the State of Oregon, do hereby affirm that I have established with proper monuments as required by law those monuments shown as deferred on the Official Plat of BIRCHFIELD VILLAGE (A PLANNED COMMUNITY SUBDIVISION), as recorded in Volume 29, page 34 of Plats in Jackson County, Oregon. The monuments are a 5/8 inch by 24 inch rebar with a plastic yellow cap marked "KAISER RLS 803". Except for the Northeast and East-Southeast corners of Lot 9, which are 5/8 inch by 24 inch rebars with aluminum caps marked "KAISER RLS 803".

This Affidavit is to comply with Chapter 92.070 of the Revised Statutes of the State of Oregon.

IN WITNESS HEREOF, signed this 22 day of DECEMBER, 2003.



G. D. Kaiser




EXP 6-30-05

STATE OF OREGON)  
)ss  
COUNTY OF JACKSON)

This instrument was acknowledged before me on this 22nd day of DECEMBER, 2003, by GARY D. KAISER, a Registered Professional Land Surveyor, and acknowledged the foregoing instrument to be his voluntary act and deed.

Before me:  
  
NOTARY



Examined and approved this 23<sup>rd</sup> day of DECEMBER, 2003.

Jackson County, Oregon  
Recorded  
OFFICIAL RECORDS

JACKSON COUNTY SURVEYOR

DEC 31 2003  
3:46 PM  
  
COUNTY CLERK

12/15  
136/80