

18004



United States
Department of
Agriculture

Forest
Service

Umpqua
National
Forest

2900 NW Stewart Parkway
Roseburg, OR 97470
(541) 672-6601
FAX (541) 957-3495

File Code: 7150

Date: October 28, 2003

Jackson County Surveyor's Office
10 South Oakdale, Room 318A
Medford, OR 97501

Corner Renewal of the One-Quarter Corner of
Sections 17 and 20, T. 32 S., R. 1 W., W. M.

Dear County Surveyor's Office:

Enclosed is my corner renewal for the one-quarter corner of sections 17 and 20, Township 32 South, Range 1 West, Willamette Meridian, for filing with your office.

Please send me a copy of the filed reestablishment for my records.

Thank you for your assistance. If you have any questions, my telephone number is 541-957-3420.

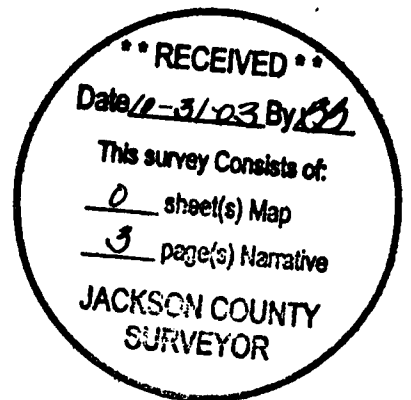
LEONARD E. HERZSTEIN
Umpqua National Forest
Land Surveyor

RECEIVED

OCT 31 2003

JACKSON CO. SURVEYOR

enclosure



Description of monument and accessories I established to perpetuate the original location of this corner:

September 9, 2003

For the Umpqua National Forest, I, Leonard E. Herzstein, Registered Land Surveyor No. 2150, perpetuated this corner.

From which new accessories for the corner:

- 9" diam. white fir, bears N. $3\frac{1}{4}^{\circ}$ E., 9.1 feet, scribed "1/4 S17 BT" on a single blaze.
- A steel fence post, bears N. 83° W., 2.7 feet, projecting 4 feet above the ground with Forest Service signs "Boundary" (#54-2) and "Attention" (#54-4) attached.


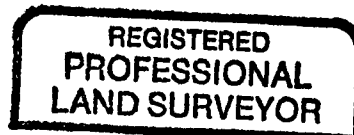
Bearing and distances were determined by a total station traverse from a property line post 230 feet east of the corner. I used a bearing of N. $85^{\circ} 34' 19''$ W. between the property line post and the corner, based on Holt's 1979 survey. At the corner point, I determined the magnetic declination to be $14\frac{3}{4}^{\circ}$ East. Bearings are reported to the nearest $\frac{1}{4}^{\circ}$. Trees are measured to the center of the root crown. Tree diameters are at breast height. A $\frac{3}{4}$ " brass washer, marked "LS 2150", is nailed flush to the lower portion of the blaze of the new bearing tree.

The corner is West, 53 feet, from Forest Service Road No. 1632 (at mile post 3.8).

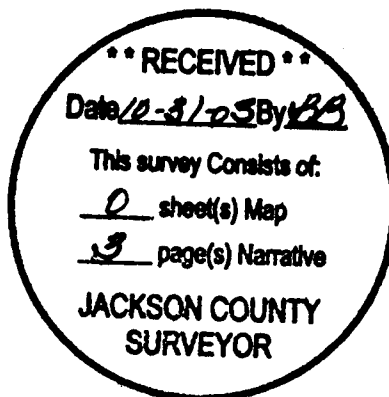
Witness: Dan Howard

My certificate expires June 30, 2005

Umpqua National Forest
2900 NW Stewart Parkway
Roseburg, OR 97470



10/28/03



CERTIFIED RECORD OF LAND CORNER MONUMENTATION

History of original corner establishment: 1/4 corner of sections 17 and 20, T. 32 S., R. 1 W., W. M. Rufus S. Moore, Deputy Cadastral Surveyor, established the original 1/4 corner of sections 1 and 20 in 1883. He:

“Set a fir post, 3 ft. long, 3 ins. sq., 24 ins. in the ground for 1/4 sec. cor. mkd. 1/4 S on N. face, from which

A cedar, 20 ins. diam., bears N.30°E., 24 lks., mkd. 1/4 S BT.

A fir, 14 ins. diam., bears S.30°W., 8 lks., mkd. 1/4 S BT.”

Hans Thielsen, G.L.O. Cartographer, did not find the original corner as part of a G.L.O. resurvey in 1955.

Burton W. Holt, Registered Land Surveyor No. 418, re-established this corner by proportion in 1974 (Douglas County Surveyor map file M49-71 and Jackson County Surveyor file No. 5771). In 1979, Burton V. Holt, Registered Land Surveyor No. 418, found his 1974 survey to be in error and he re-established this corner in a new position by proportion (Douglas County Surveyor map file M70-72 and Jackson County Surveyor file No. 7885). In 1979 he set a brass cap and

“new bearing trees

11” W. Fir bears N. 89° W., 7.6 ft. scribed S 1/4 S17 BT.

11” Cedar bears S. 13° W., 13.2 ft. scribed N 1/4 S20 BT.”

Edward A. McGinty, Registered Land Surveyor No. 301, perpetuated this corner in 1980 (Jackson County Surveyor file No. 8420). He:

“found 2 in. pipe with B. cap exposed 6 ins. Marked 1/4 17/20 1974 LS 415, from which:

A Cedar, 11 ins. dia., bears S. 15° W., 13.2 ft., scribed 1/4 S20 BT.

A Fir, 11 ins. dia., bears N. 86° W., 7.6 ft. scribed 1/4 S20 BT.”

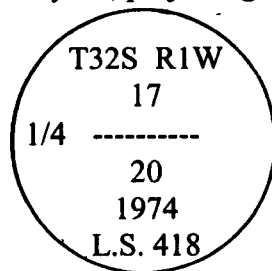
A 1/2 in. pin, bears S. 78° W., 13.31 ft., at location of 1974 corner position.

Description of corner evidence found: September 9, 2003

At the corner point, I found 2-1/2 inch outside diameter iron pipe, firmly set, projecting 4 inches above ground, with brass cap marked as shown:

From which the bearing trees marked by Holt in 1979:

- 12” diam. incense cedar, bears S. 13° W., 13.2 feet, with healed blaze.
- roothole, bears N. 89° W., 7.6 feet, with 15” diam. white fir log alongside with no marks visible.



I did not locate the 1/2 inch pin.

