

17978



United States
Department of
Agriculture

Forest
Service

Umpqua
National
Forest

2900 NW Stewart Parkway
Roseburg, OR 97470
(541) 672-6601
FAX (541) 957-3495

File Code: 7150

Date: October 24, 2003

Jackson County Surveyor's Office
10 South Oakdale, Room 318A
Medford, OR 97501

Corner Reestablishment of the One-Quarter
Corner of Sections 11 and 14, T. 32 S., R. 1 W.

Dear County Surveyor's Office:

Enclosed is my corner reestablishment for the one-quarter corner of sections 11 and 14, Township 32 South, Range 1 West, Willamette Meridian, for filing with your office.

Please send me a copy of the filed reestablishment for my records.

Thank you for your assistance. If you have any questions, my telephone number is 541-957-3420.

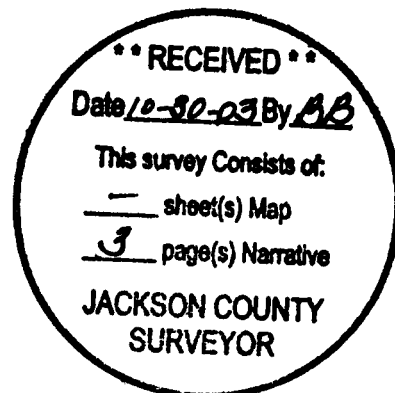
LEONARD E. HERZSTEIN
Umpqua National Forest
Land Surveyor

RECEIVED

OCT 27 2003

JACKSON CO. SURVEYOR

enclosure



Description of monument and accessories I established to perpetuate the original location of this corner:
September 9, 2003

For the Umpqua National Forest, I, Leonard E. Herzstein, Registered Land Surveyor No. 2150, perpetuate this corner.

From which new accessories for the corner:

- 6" diam. white fir, bears N. $42\frac{1}{4}^{\circ}$ W., 18.6 feet, scribed "1/4 S11 BT" on a single blaze.
- A steel fence post, bears N. $82\frac{1}{4}^{\circ}$ W., 2.4 feet, projecting 4 feet above the ground with Forest Service signs "Boundary" (#54-2) and "Attention" (#54-4) attached.

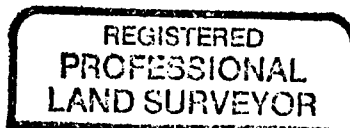
Bearing and distances were determined by a total station traverse from a property line post 575 feet West of the corner. I used a bearing of S. $89^{\circ} 53' 34''$ E. between the property line post and the corner, based on a 1978 property line survey. At the corner point, I determined the magnetic declination to be 15° East. Bearings are reported to the nearest $\frac{1}{4}^{\circ}$. Trees are measured to the center of the root crown. Tree diameters are at breast height. A $\frac{3}{4}''$ brass washer, marked "LS 2150", is nailed flush to the lower portion of the blaze of the new bearing tree.

The corner is East, 305 feet, from Forest Service Road No. 1632 (at mile post 8.3) and West, approximately 250 feet, from the Rogue-Umpqua Divide.

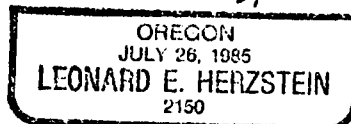
Witness: Brandon Green

My certificate expires June 30, 2005

UMPQUA NATIONAL FOREST
2900 NW STEWART PARKWAY
ROSEBURG, OR, 97470



LEH



OCT. 24, 2003

CERTIFIED RECORD OF LAND CORNER MONUMENTATION

History of original corner establishment: 1/4 corner of sections 11 and 14, T. 32 S., R. 1 W., W. M. Rufus S. Moore, Deputy Cadastral Surveyor, established the original 1/4 corner of sections 11 and 14 in 1883. He:


“Set a fir post, 3 ft. long, 3 ins. sq., 24 ins. in the ground for 1/4 sec. cor. mkd. 1/4 S on N. face, from which

- A Fir, 20 ins. diam., bears N.45°W., 7 lks., mkd. 1/4 S BT.
- A Fir, 14 ins. diam., bears S.5°W., 20 lks., mkd. 1/4 S BT.”

John M. Powell, Douglas County Surveyor’s Office, perpetuated this corner in 1968 (Douglas County Surveyor file drawer No. 54, folder No. 71). He found:

- Original 20”, now 30” Douglas fir, N. 45° W., 4.6 ft., shows good scars.
- Original 14” Douglas fir, now stob, S. 5° W., 16.1 ft. (Rec.13.1 ft.).

He set brass cap on iron pipe at corner, marked:
He scribed a new bearing tree: 15” Douglas fir, S.59°W., 18.3 ft., marked “1/4 S14 CS BT”.



Gerald V. Nygren, Registered Land Surveyor No. 1035, perpetuated this corner in 1989 (Douglas County Surveyor file drawer No. 63, folder No. 85). He found the 1968 brass cap and BTs:

- A 29” dia. D. Fir, N. 50° W., 4.7 ft. (healed blaze) (rec. N. 45° W., 4.6 ft.).
- A 11” dia. D. Fir, S. 4°19'E., 16.6 ft. (vis. scribe) (rec. S. 5° W., 16.6 ft.).
- A 18” dia. D. Fir snag, S. 58° 54'W., 17.4 ft. (rec. S. 59° W., 18.3 ft.).

He scribed a new bearing tree: A 7” dia. D. Fir, S. 59° E., 35.1 ft. scribed “1/4 S14 BT”. Nailed 1/2” brass washer marked “LS1035” to lower blaze.

Description of corner evidence found: September 9, 2003

I found 1-1/4 inch outside diameter iron pipe, loosely set, projecting 10 inches above the ground with a 2-1/2 inch diameter brass cap, per Powell, marked as shown above.

From which the original bearing trees:

- 12” diam. Douglas fir snag, bears S. 5° W., 16.1 feet (rec. 13.2 feet), with scribe marks “S 1/4 BT” visible on previously opened blaze.)
- 32” diam. Douglas fir snag, bears N. 45° W., 4.6 feet, with a healed double blaze and a third healed blaze by Powell in 1968.

and bearing tree marked by Powell in 1968:

- 20” diam. Douglas fir snag, bears S. 59° W., 17.9 ft. (rec. 18.3 feet), with partially healed double blaze.

and bearing tree marked by Nygren in 1989:

- 7” diam. white fir, bears S. 59° E., 34.0 ft. (rec. Douglas fir, 35.1 feet), with healed double blaze.