

3:06

5  
10  
11

AFFIDAVIT OF MONUMENTATION  
FOR DEFERRED MONUMENTS

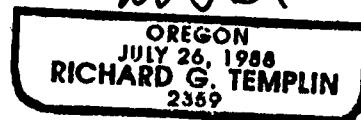

KNOW ALL MEN BY THESE PRESENTS, that I, Richard G. Templin, a Registered Professional Land Surveyor of the State of Oregon, do hereby affirm that I have established the lot corners and the centerline monuments shown as deferred on the Official plat of "EAGLE POINT GOLF COMMUNITY, PHASE 6", as recorded in Volume 29, Page 32 of Plats in Jackson County, Oregon and filed in the office of the County Surveyor as survey number 17861. It is to be noted the point of curve return on curve "L", being also the Northwest corner of Lot 195, lies in the corner of a concrete power vault. At said point I set a nail and stainless steel flasher marked "LS 2359".

This Affidavit is to comply with Chapter 92.070 of the Revised Statutes of the State of Oregon.

Richard G. Templin  
Richard G. Templin L.S. 2359

8-25-03  
Date

This certifies that on this 25 day of August, 2003, before me a Notary Public, personally appeared Richard G. Templin and acknowledged the foregoing instrument to be his voluntary act and deed.




MY CERTIFICATE EXPIRES JUNE 30, 04

Before me: Barbara S. Henderson

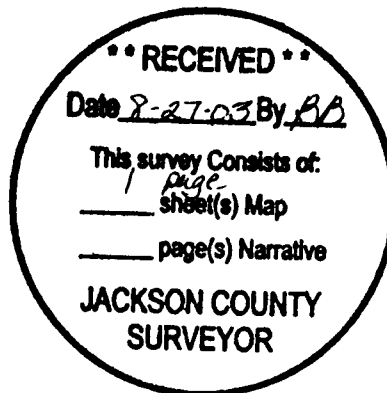
Examined and approved this 25<sup>th</sup> day of August, 2003.

Roger R. Roberts  
Jackson County Surveyor



Jackson County, Oregon  
Recorded  
OFFICIAL RECORDS

AUG 27 2003  
3:06 PM  
Spencer S. Roberts  
COUNTY CLERK



15/13  
136/80