

MAP OF SURVEY (PROPERTY LINE ADJUSTMENT)

LOCATED IN:
THE N.W. 1/4 OF SECTION 27, T.37S., R.1W., W.M.
CITY OF MEDFORD, JACKSON COUNTY, OREGON

FOR:
GOINGS HOMES
P.O. BOX 8517
MEDFORD, OREGON 97504

SURVEY NARRATIVE TO COMPLY WITH PARAGRAPH 209.250
OREGON REVISED STATUTES

PURPOSE: TO SURVEY, DESCRIBE, MONUMENT AND PREPARE A MAP OF SURVEY FOR PROPERTY LINE ADJUSTMENTS PER THE CLIENT'S REQUEST.

PROCEDURE: UTILIZING FOUND MONUMENTATION AND INFORMATION PER FILED SURVEYS NO. 6124, 10243, AND 12194 AND PLATS OF CHERRY LANE ESTATES SUBDIVISION, UNITS NO. 1 AND NO. 2 FOR CONTROL, I ESTABLISH PROPER MONUMENTS AS SHOWN HEREON. AN ELECTRONIC TOTAL STATION WAS USED TO MAKE ALL MEASUREMENTS.



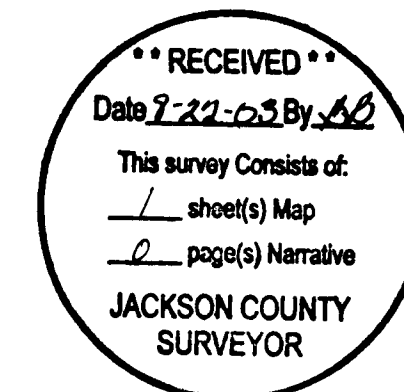
HOFFBUHR & ASSOCIATES, INC.
3155 ALAMEDA STREET, SUITE 201 MEDFORD, OREGON
(541) 779-4641

BY: DOUGLAS C. McMAHAN
SCALE: 1 inch = 50 feet
BASIS OF BEARING:

PLS No. 1913
JULY 25, 2003
PLAT OF CHERRY LANE SUBDIVISION
UNIT NO. 1 (Q CHERRY LANE)

- = SET 5/8"x24" REBAR WITH PLASTIC CAP STAMPED "D.MCMAHAN LS 1913".
- = FOUND 5/8" IRON PIN WITH CAP STAMPED "D.MCMAHAN LS 1913" PER S/N 12194, EXCEPT AS LABELLED OTHERWISE.
- ⊙ = FOUND BRASS DISC IN CONCRETE STAMPED "LS 1913" IN LOCATIONS SHOWN ON PLATS OF CHERRY LANE ESTATES SUBDIVISION, UNITS NO. 1 AND NO. 2.

J.C.D.R. = JACKSON COUNTY DEED RECORDS
SF = SQUARE FEET
S/N = FILED SURVEY NUMBER



NW CORNER DLC NO. 58
FOUND BRASS DISK STAMPED
"CITY OF MEDFORD CITY SURVEYOR"
IN MONUMENT CASE

37 1W 27BA T.L. 500, 600, 601 & 602

(03184MOS.DWG)
SHEET 1 OF 1