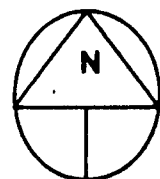


MAP OF SURVEY
FOR
ROBERT L. CHAPMAN
1880 ASHLAND MINE ROAD
ASHLAND, OR. 97520

SITUATED IN
SOUTHEAST QUARTER OF SECTION 6
TOWNSHIP 39 SOUTH, RANGE 1 EAST, W.M.
JACKSON COUNTY, OREGON



SCALE 1" = 100'

LEGEND

- Found monument as noted
- Set 5/8 inch diameter, 24 inch long iron pin tagged with yellow plastic cap marked "CENTER + LS 1071"
- SN Filed survey reference number
- () Dead or prior survey record data

Basis of Bearing - SN 13091

Date of Survey - July 22, 2003

SURVEY NARRATIVE TO COMPLY WITH O.R.S. 209.250

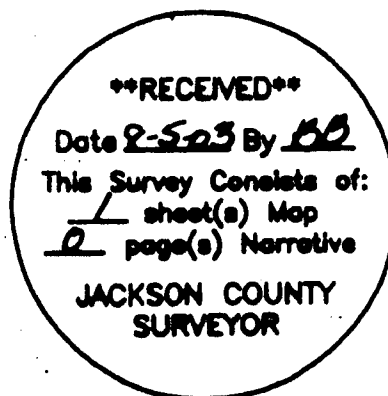
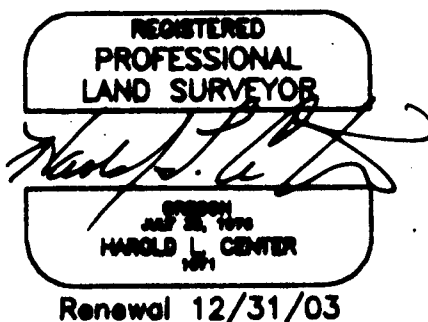
Purpose: To locate the boundary of the land described in deed 89-07501.

Procedure: Performed survey ties to monuments established by prior surveys No. 3698, 9130, 9145, 12661 and 13091. Utilizing the position of tied monuments and deed No. 89-07501, I established corner monuments as shown.

Work was performed using a Nikon DTM 420 Electronic Total Station Theodolite and related equipment.

SURVEYOR

HAROLD L. CENTER
2604 David Lane
Medford, OR 97504
Phone 541-535-6108
Oregon Certificate No. 1071
Certificate Renewal Date: 12/31/03



39 1E 06 T.L. 800

