

**AFFIDAVIT OF MONUMENTATION
FOR
DEFERRED MONUMENTS**

KNOW ALL MEN BY THESE PRESENTS, that I, Douglas C. McMahan, a duly Registered Professional Land Surveyor of the State of Oregon, do hereby affirm that I have established with proper monuments as required by law those monuments shown as deferred on the Official Plat of HAMPTON PLACE SUBDIVISION, PHASE 2, as recorded in Volume 28, Page 68 of Plats in Jackson County, Oregon. The deferred street center monuments consist of a 5/8 inch x 24 inch rebar with metal cap stamped "LS 1913". The deferred lot corners are 5/8 inch x 24 inch rebar with yellow plastic caps marked "D.MCMAHAN LS 1913".

This Affidavit is to comply with Chapter 92.070 of the Revised Statutes of the State of Oregon.

IN WITNESS HEREOF, signed this 10th day of FEBRUARY, 2003.

REGISTERED
PROFESSIONAL
LAND SURVEYOR

Douglas C. McMahan

OREGON
JULY 18, 1980
DOUGLAS C. McMAHAN
No. 1913

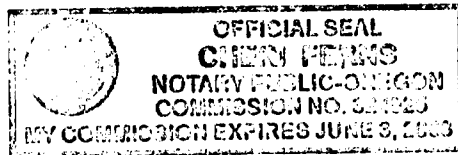
Expires 12/31/04

STATE OF OREGON)
County of Jackson) ss.

This instrument was acknowledged before me on this 10th day of February, 2003, by Douglas C. McMahan, a Registered Professional Land Surveyor, and acknowledged the foregoing instrument to be his voluntary act and deed.

Before me:

Cheri Ferns
Notary



Approved *Paul D. Lewis*
Medford City Surveyor

2-13-03
Date

Examined and approved this 28th day of April, 2003.

Roger R. Poter
Jackson County Surveyor

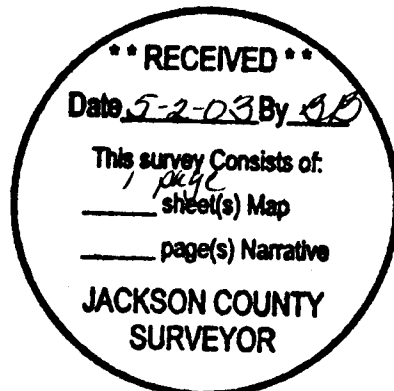
(hampton2.dcm)

Jackson County, Oregon
Recorded
OFFICIAL RECORDS

MAY 02 2003

11:54 AM

William S. Reed
COUNTY CLERK



180
136/47

AFFIDAVIT OF MONUMENTATION
FOR
DEFERRED MONUMENTS

KNOW ALL MEN BY THESE PRESENTS, that I, Douglas C. McMahan, a duly Registered Professional Land Surveyor of the State of Oregon, do hereby affirm that I have established with proper monuments as required by law those monuments shown as deferred on the Official Plat of HAMPTON PLACE SUBDIVISION, PHASE 2, as recorded in Volume 28, Page 68 of Plats in Jackson County, Oregon. The deferred street center monuments consist of a 5/8 inch x 24 inch rebar with metal cap stamped "LS 1913". The deferred lot corners are 5/8 inch x 24 inch rebar with yellow plastic caps marked "D.MCMAHAN LS 1913".

This Affidavit is to comply with Chapter 92.070 of the Revised Statutes of the State of Oregon.

IN WITNESS HEREOF, signed this 10th day of FEBRUARY, 2003.

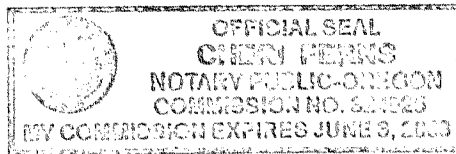


STATE OF OREGON)
County of Jackson) ss.

This instrument was acknowledged before me on this 10th day of February, 2003, by Douglas C. McMahan, a Registered Professional Land Surveyor, and acknowledged the foregoing instrument to be his voluntary act and deed.

Before me:

Cheri Ferns
Notary



Approved: Paul D. Lewis
Medford City Surveyor

2-13-03
Date

Examined and approved this 28th day of April, 2003.

Roger R. Roberts
Jackson County Surveyor

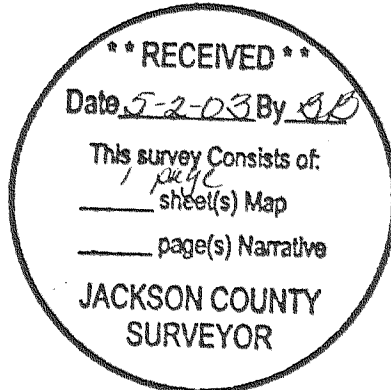
(hampton2.dcm)

Jackson County, Oregon
Recorded
OFFICIAL RECORDS

MAY 02 2003

11:54 AM

Spencer S. Roberts
COUNTY CLERK



30
26/47