


LEGEND

- SET 5/8" X 30" REBAR WITH YELLOW PLASTIC CAP MARKED "TEMPLIN LS2359"
- ⊙ FD. 5/8" IRON ROD WITH RED CAP MARKED "ROBBAUGHTON-LS2657" PER FS 15756
- △ INDICATES CALCULATED POSITION PER F.S. # 15756
- ⊕ BRASS CAP MONUMENT PER JACKSON COUNTY SURVEYOR
- () INDICATES RECORD DATA PER FS 15756
- FS INDICATES FILED SURVEY

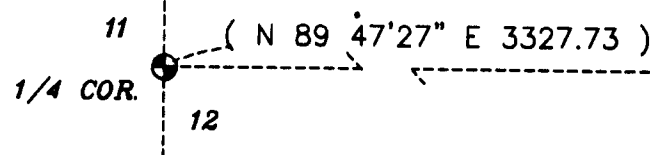
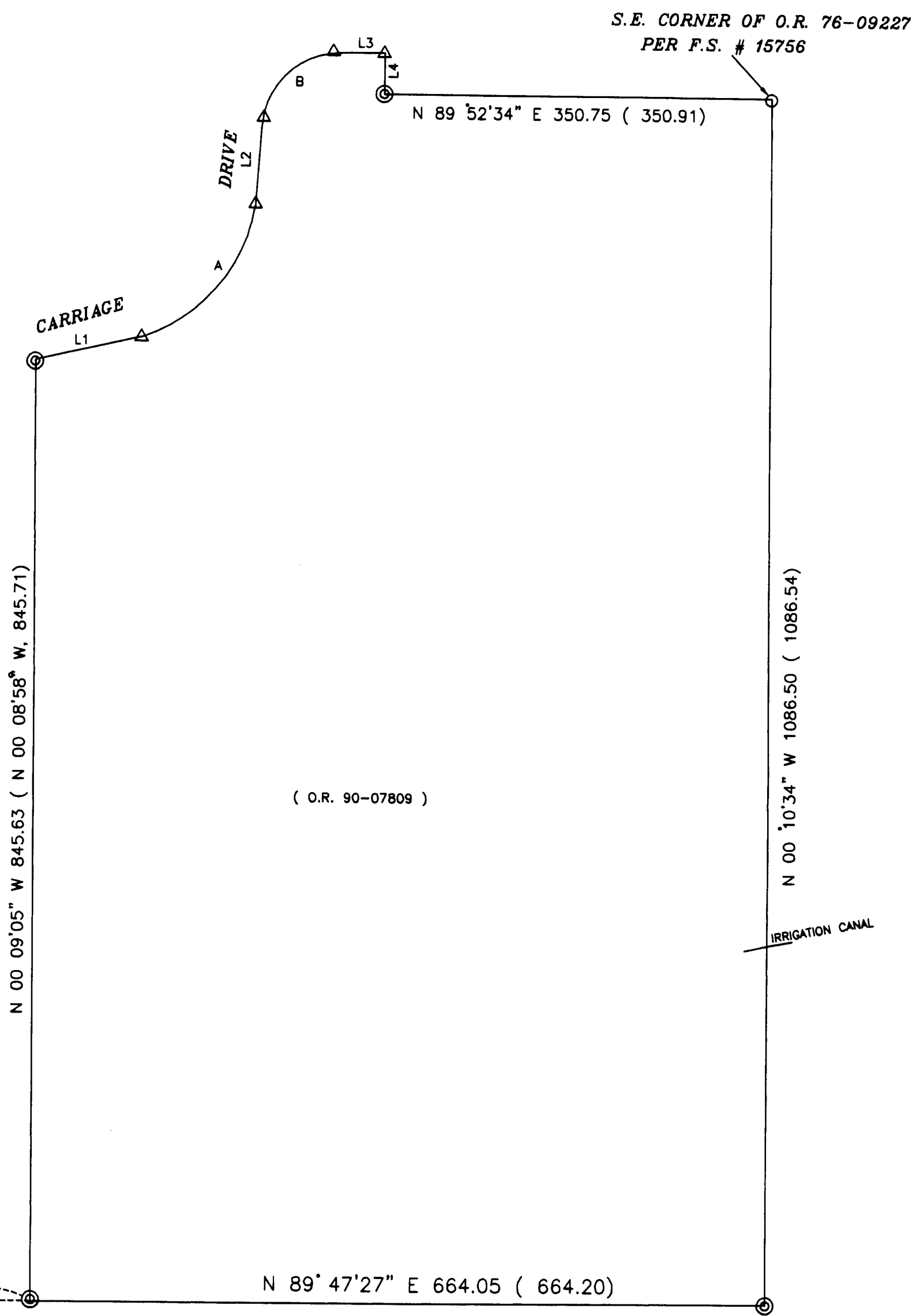
BASIS OF BEARING: THE SOUTH LINE OF O.R. 90-07809 PER FS 15756



SURVEY NARRATIVE

PURPOSE: To replace the monument set for the Southeast corner of O.R 76-09227 of the Official Deed Records of Jackson County, Oregon according to filed survey number 15756.

PROCEDURE: Numerous attempts by the adjoining owners to contact the original surveyor of filed survey number 15756 to replace the missing monument set for the Southeast corner of O.R 76-09227 had failed. I was asked to replace the missing monument as set on filed survey number 15756. I found monuments set on filed survey number 15756 and tied them together. Performing a bearing-bearing intersection from the monument to the South and West I computed the position of the missing corner, setting a monument as shown. This survey is to retrace the original surveyor's (FS 15756) work and is dependent on filed survey 15756.



RECORD RIGHT OF WAY DATA

#	RADIUS	DELTA	LENGTH	LC BEARING	LC
A	130.00	73°13'40"	166.15	N 40°39'44" E	155.07
B	70.00	85°27'40"	104.41	N 46°46'44" E	95.00

#	LENGTH	BEARING
L1	97.72	N 77°16'34" E
L2	75.12	N 04°02'54" E
L3	40.97	N 89°30'34" E
L4	37.00	S 00°28'26" E

RECEIVED
 Date 4-28-05 BY [Signature]
 This survey consists of:
 1 sheet(s) Map
 2 page(s) Narrative
 JACKSON COUNTY SURVEYOR

REGISTERED PROFESSIONAL LAND SURVEYOR
 [Signature]
 OREGON JULY 28, 1988
 RICHARD G. TEMPLIN 2359
 My Certificate Expires June 30, 04

RICHARD TEMPLIN LAND SURVEYING
 P.O. BOX 1946 899-2032 JACKSONVILLE, OREGON
DEPENDENT RESURVEY
 LOCATED IN
 THE SW 1/4 OF THE NE 1/4 OF SECTION 12
 T.38S., R.2W., W.M.
 JACKSON COUNTY, OREGON
 FOR: Mr. Paul Hoffman
 3252 Carriage Drive
 Medford, Or. 97501
 DATE: APRIL 12, 2003