

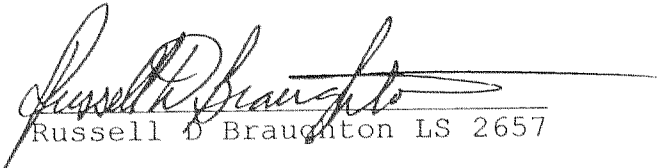
**AFFIDAVIT OF MONUMENTATION
FOR DEFERRED MONUMENTS**

KNOW ALL MEN BY THESE PRESENTS, that I, Russell D Braughton, a Registered Professional Land Surveyor of the State of Oregon, do hereby affirm that I have established with proper monuments, as required by law, those centerline, right of way and lot corner monuments shown as deferred on the Official Plat of ROXY ANN HEIGHTS SUBDIVISION as recorded in Volume 18, Page 8 of Plats in Jackson County, Oregon, on February 11, 1993 (County Surveyor File Number 13356) and ROXY ANN HEIGHTS SUBDIVISION NO. 2 as recorded in Volume 18, Page 7 of Plats in Jackson County, Oregon, on February 11, 1993 (County Surveyor File Number 13355).

A witness monument was set at the most Southwesterly Right of Way corner of the High Prairie Drive; the witness monument bears S. 37°26'09" E., 1.13' from true corner position. Centerline, Right of Way and Lot Corner monuments consist of 5/8 X 30 inch steel pins with red plastic caps marked "R BRAUGHTON--LS 2657", or a Lead Plug and Brass Washer marked "LS 2657".

This Affidavit is to comply with O.R.S. 92.070.

IN WITNESS HEREOF, signed this 24 day of FEBRUARY, 2003



Russell D Braughton LS 2657

2/24/03
Date

STATE OF OREGON) ss
County of Jackson)

This instrument was acknowledged before me on February 24, 2003 by Russell D Braughton.

Before me:




Notary Public-State of Oregon

Examined and approved this 13TH day of FEBRUARY, 2003

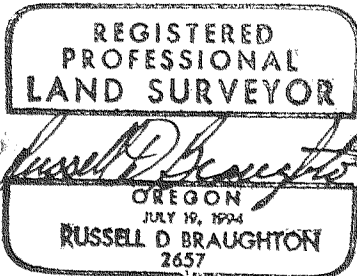
Jackson County, Oregon
Recorded
OFFICIAL RECORDS


Jackson County Surveyor

FEB 24 2003

10:56 AM


COUNTY CLERK



Expires 12/31/03

