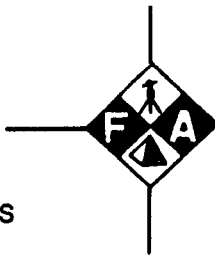


02 48175

TELEPHONE
541-772-2782



L. J. FRIAR AND ASSOCIATES, P. C.
CONSULTING LAND SURVEYORS

816 WEST 8TH STREET
MEDFORD, OREGON 97501

17473

FAX
541-772-8465

ljfriar@mcleodusa.net


11:17

5
10
11

JAMES E HIBBS, PLS

AFFIDAVIT OF MONUMENTATION FOR DEFERRED MONUMENTS
Pursuant to O.R.S. 92.070

KNOW ALL MEN BY THESE PRESENTS, that I, James E. Hibbs, Registered Professional Land Surveyor of Oregon No. 2234, do hereby affirm that I have established with the proper monuments, the Street monuments and Subdivision corners shown as deferred on the Official Plat of **STEELHEAD RUN SUBDIVISION**, and filed as Survey No. 17394 in the Jackson County Surveyor's Office. The only difference being that the Lot corner common to Lots 9 & 10 at the R/W of Steelhead Run Drive is a brass tag marked "L.J.FRIAR & ASSOC." in lead plug in concrete.



RENEWAL DATE 6-30-03

STATE OF OREGON)
) ss
COUNTY OF JACKSON)

Signed before me this 23rd day of July, 2002 by
James E. Hibbs.

Karen L. Lafitte
Notary Public of Oregon



Approved: Paul D. Lavin
Medford City Surveyor

8-1-02
Date

Examined and approved this 10th day of September, 2002.

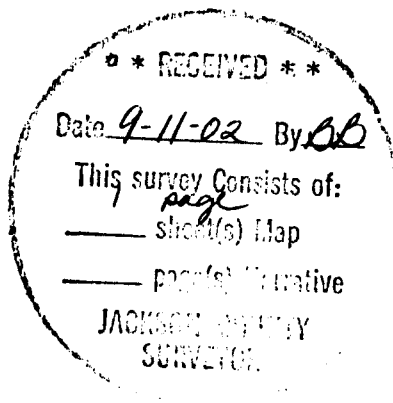
Roger R. Roberts
Jackson County Surveyor

Jackson County, Oregon
Recorded
OFFICIAL RECORDS


SEP 11 2002

11:22 am

Spencer S. Roberts
COUNTY CLERK



TELEPHONE
541-772-2782



L. J. FRIAR AND ASSOCIATES, P. C.
CONSULTING LAND SURVEYORS

17473

FAX
541-772-8465

5'
10'
11'

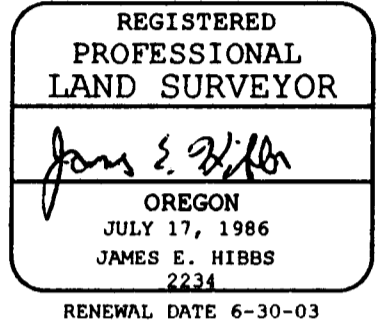
JAMES E HIBBS, PLS

816 WEST 8TH STREET
MEDFORD, OREGON 97501

lfriar@mcleodusa.net

AFFIDAVIT OF MONUMENTATION FOR DEFERRED MONUMENTS
Pursuant to O.R.S. 92.070

KNOW ALL MEN BY THESE PRESENTS, that I, James E. Hibbs, Registered Professional Land Surveyor of Oregon No. 2234, do hereby affirm that I have established with the proper monuments, the Street monuments and Subdivision corners shown as deferred on the Official Plat of **STEELHEAD RUN SUBDIVISION**, and filed as Survey No. 17394 in the Jackson County Surveyor's Office. The only difference being that the Lot corner common to Lots 9 & 10 at the R/W of Steelhead Run Drive is a brass tag marked "L.J.FRIAR & ASSOC." in lead plug in concrete.



STATE OF OREGON)
)ss
COUNTY OF JACKSON)

Signed before me this 23rd day of July, 20 02 by
James E. Hibbs.

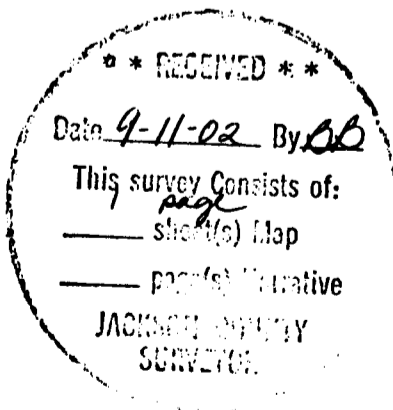
Karen L Lafitte
Notary Public of Oregon



Approved: Paul D. Lavin 8-1-02
Medford City Surveyor Date

Examined and approved this 10th day of September, 2002.

Roger R. Roberts
Jackson County Surveyor



Jackson County, Oregon
Recorded
OFFICIAL RECORDS
SEP 11 2002
11:22 am
Spencer S. Roberts
COUNTY CLERK