

**Survey Narrative to Comply with  
Oregon Revised Statutes, Paragraph 209.250**

**SURVEYED FOR: ROGUE RIVER NATIONAL FOREST**  
P.O. Box 520  
MEDFORD, Oregon 97501

**SURVEYED BY: STEPHAN L. BAROTT**  
1319 EAST McANDREWS ROAD  
Medford, Oregon 97504

**LOCATION:** Township 41 South, Range 4 West, Section 4, Willamette Meridian, Jackson County, Oregon. This is a portion of Jackson County Tax Records 41-04W-100, 1500 & 1600.

**BASIS OF BEARING:** SOLAR OBSERVATION

**PURPOSE:** The purpose of this survey is to identify National Forest System Lands in Section 4, Township 41 South, Range 4 West, Willamette Meridian, Jackson County, Oregon.

**HISTORY OF SURVEYS:** Section 4 was originally surveyed by Samuel W. Lackland under GLO contract No. 429 dated January 5, 1882.

Remonumentation of certain corner points as provided for in the General Special Instructions, Group No. 350, Oregon, dated May 3, 1957 was executed by Rollin D. Aanrud. These corners included the northeast section corner, the southeast section corner, the southwest section corner, the west quarter corner, the northwest section corner, and the north quarter corner of section 4.

Richard Templin Jr. (LS 1354) established the south quarter corner for Sections 4 during Jackson County Record Survey No. 7869 dated June, 1979.

Harold L. Center (LS 1071) established the east one-quarter corner and the south one-sixteenth corner for section 3 and 4 during Jackson County Record Survey No. 10195 dated January 15, 1985.

**HISTORY OF OWNERSHIP:** The survey commenced in April, 1999 at the request of the Forest Supervisor for Rogue River National Forest. Section 4 was surveyed and subdivided, with monuments set at that time. Shortly after the monuments were established, I was asked to delay the filing of the survey until we resolved some Federal land exchange issues, specifically between the U.S. Army Corps of Engineers, Bureau of Land Management, and the United States Department of Agriculture. The boundaries between private and U.S. Government have not changed, just the agency responsible for management of the land.

**PROCEDURE:** Prior to commencement of this survey an investigation of all controlling corner points was conducted. Utilizing this corner control, I performed a closed traverse survey around section 4 in a clockwise direction. This survey was performed using a **Wild T-1610** electronic total station. I removed National Forest Property Boundary signs from property line posts that no longer apply. Property lines posted this survey were marked with six-foot long aluminum posts with National Forest Boundary (54-9) signs attached. Trees along the property lines were blazed and painted with red tree marking paint.

RECEIVED  
 Date 8-23-02 By AB  
 This survey consists of:  
 1 sheet(s) Map  
 10 page(s) Narrative  
 JACKSON COUNTY SURVEYOR

JACKSON COUNTY, OREGON

NW1/4

P.V.T.

T.40S.,R.4W.,W.M.  
 T.41S.,R.4W.,W.M.

SW1/4

P.V.T.

NW1/4NE1/4

P.V.T.

SW1/4NE1/4

W1/2SE1/4

P.V.T.

NE1/4NE1/4

N.F.S.L.

SE1/4NE1/4

E1/2SE1/4

N.F.S.L.

[N.89°50'59" E., 2,6547.89 Feet]

N 89°50'14" E  
1323.855 FT

N 89°50'14" E  
1323.855 FT

N 00°27'54" E  
1342.68 FT

S 00°15'49" W  
1341.93 FT

S 00°03'45" W  
1341.24 FT

N 89°48'25" E  
1328.57 FT

N 89°48'30" E  
1328.58 FT

N 00°27'54" E  
1342.68 FT

S 00°15'49" W  
1341.97 FT

S 00°03'45" W  
1341.24 FT

N 89°46'42" E  
2700.99 FT

N 89°46'42" E  
1333.29 FT

N 89°46'42" E  
1333.29 FT

N 00°27'54" E  
2672.50 FT

S 00°15'48" W  
2677.54 FT

S 00°03'39" W  
1341.46 FT

S 89°59'51" W  
1342.665 FT

S 89°59'51" W  
1342.665 FT


(S.89°58'47"E., 2,685.33 Feet)

{N.00°03'45"E., 1341.245 Feet}

{N.00°03'45"E., 1341.245 Feet}

{N.00°03'45"E., 1341.245 Feet}

{N.00°03'45"E., 1341.245 Feet}



BASIS OF BEARING: SOLAR OBSERVATION

(1 METER = 3.2808333 FEET)

**LEGEND**

FOR HISTORY OF SURVEYS, PROCEDURE, CORNER INFORMATION, SEE ATTACHED NARRATIVE.

- SET 2 1/2" IRON POST WITH 2 1/2" BRASS CAP
- FOUND PRIVATE SURVEYOR'S MONUMENT
- FOUND BUREAU OF LAND MANAGEMENT MONUMENT
- CORNER NUMBER-SEE NARRATIVE FOR DESCRIPTION
- PROPERTY LINE MARKED AND POSTED THIS SURVEY
- PREVIOUSLY MARKED N.F.S.L. BOUNDARY (SIGNS REMOVED)
- EXISTING NFSL BOUNDARY (PREVIOUSLY MARKED & POSTED)
- CALCULATED SURVEY LINE
- R.S. JACKSON COUNTY SURVEYOR'S OFFICE RECORDED SURVEY
- [ ] R.S. 8592-H. LEON KENNEDY LS 981
- ( ) R.S. 7869 RICHARD L TEMPLIN LS 1354
- { } R.S. 10195 HAROLD L. CENTER LS 1071

**SURVEYED FOR:**

UNITED STATES DEPARTMENT OF AGRICULTURE FOREST SERVICE- PACIFIC NORTHWEST REGION	
I CERTIFY THAT THIS SURVEY WAS PERFORMED AT THE REQUEST OF THE ROGUE RIVER-SISKIYOU NATIONAL FOREST SUPERVISOR.	
REVIEWED BY: <i>Paul Hewing</i>	DATE: 8/23/02
FOREST ENGINEER	
APPROVED BY: <i>Nancy Rose for Thomas K. Reilly</i>	DATE: 8/23/02
FOREST SUPERVISOR	

I, STEPHAN L. BAROTT, HEREBY CERTIFY THAT THIS PLAT WAS PREPARED USING HP #51645A INK CARTRIDGE ON CONTINENTAL IMAGING JPC4MC FILM *Stephan L. Barott*

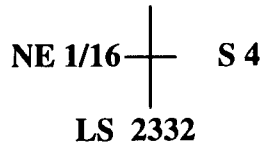
REGISTERED PROFESSIONAL LAND SURVEYOR  
*Stephan L. Barott*  
 OREGON JULY 26, 1988  
 STEPHAN L. BAROTT No. 2332

CERTIFICATE EXPIRES 12-31-2003

JACKSON COUNTY 41-4W-100	DATE OF SURVEY: JULY 24, 2002	SURVEYED BY:	
DRAWN BY: S.BAROTT	<b>MAP OF SURVEY</b>	STEPHAN L. BAROTT	SHEET 1 OF 1
DATE: AUGUST 16, 2002		1319 E. McANDREWS ROAD	WITH ATTACHED NARRATIVE
PROJ. NO. 99-15		MEDFORD, OR 97504	
DWG. SECTION4.DWG			

**Survey Narrative to Comply with  
Oregon Revised Statutes, Paragraph 209.250**

T41S R4W



1999

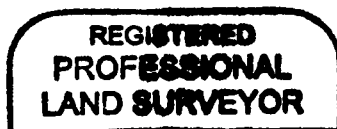
I mark the following new accessories:

An 8-inch fir bears N.41°04' E., 34.7 feet, marked "NE 1/16S4BT," with a brass washer stamped "LS 2332" attached.

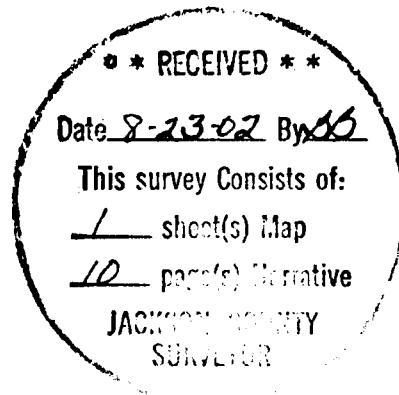
A 7-inch fir bears N.63°29' W., 28.5 feet distance, marked "X BT" on a double blaze, with a brass washer stamped "LS 2332" attached.

Corner lies on south slope 100 feet west of Forest Road 1000 (County Road 777).

DATE OF SURVEY: July 24, 2002.



*Stephan L. Barott*



*My certificate expires December 31, 2003*

**Survey Narrative to Comply with  
Oregon Revised Statutes, Paragraph 209.250**

A 16-inch fir bears N.06°59' E., 29.1 feet, marked "E 1/16S33BT," with a brass washer stamped "LS 2332" attached.

A 10-inch fir bears S.36°54' W., 27.4 feet distance, marked "E 1/16S4BT," with a brass washer stamped "LS 2332" attached.

Corner lies on south slope 825 feet west of Forest Road 1000 (County Road 777).

**11. The Center-East One-Sixteenth corner for Section 4, Township 41 South, Range 4 West, W.M., Jackson County, Oregon.**

At the corner point I set a 2 ½-inch diameter, by 28-inch long iron post 26 inches in the ground, with the brass cap marked as follows:

T41S R4W  
E 1/16  
C \_\_\_\_\_ C  
S 4  
LS 2332  
1999

I mark the following accessories:

A 37-inch fir bears S.59°07' E., 50.8 feet, marked "CE 1/16S4BT," with a brass washer stamped "LS 2332" attached.

An 11-inch fir bears S.02°23' E., 11.3 feet distance, marked "X BT" on a double blaze, with a brass washer stamped "LS 2332" attached.

Corner lies on fill slope of cat road 55 feet west of Forest Road 1000 (County Road 777).

**12. The Northeast One-Sixteenth corner for Section 4, Township 41 South, Range 4 West, W.M., Jackson County, Oregon.**

At the corner point I set a 2 ½-inch diameter, by 28-inch long iron post 26 inches in the ground, with the brass cap marked as follows:

**Survey Narrative to Comply with  
Oregon Revised Statutes, Paragraph 209.250**

**T41S R4W**

**N 1/16**

**S 4 | S 3**

**LS 2332**

**1999**

I mark the following accessories:

A 7-inch diameter oak bears N.89°57' E., 27.6 feet distance, marked "N1/16S3BT," with a brass washer stamped "LS 2332" attached.

A 6-inch oak bears S.07°02' W., 28.6 feet distance, marked "N1/16S4BT," with a brass washer stamped "LS 2332" attached.

Corner lies on the top edge of a rock outcrop in rocky meadow.

**10. The East One-Sixteenth corner for Section 33, Township 40 South, Range 4 West, W.M., and Section 4, Township 41 South, Range 4 West, W.M., Jackson County, Oregon.**

At the corner point I set a 2 ½-inch diameter, by 28-inch long iron post 24 inches in the ground, with the brass cap marked as follows:

**T40S R4W**

**S 33**

**E 1/16 \_\_\_\_\_**

**S 4**

**T41S  
LS 2332**

**1999**

I mark the following accessories:

**Survey Narrative to Comply with  
Oregon Revised Statutes, Paragraph 209.250**

**MONUMENTS ESTABLISHED THIS SURVEY:**

**8. The East One-Sixteenth corner for Sections 4 and 9, Township 41 South, Range 4 West, W.M., Jackson County, Oregon.**

At the corner point I set a 2 ½-inch diameter by 28-inch long iron post 28 inches in the ground, with the brass cap marked as follows:

**T41S R4W**  
**S 4**  
**E 1/16** \_\_\_\_\_  
**S 9**  
**LS 2332**  
**1999**

I mark the following accessories:

An 8-inch diameter fir bears N.65°11' E., 22.1 feet, marked "E1/16S4BT," with a brass washer stamped "LS 2332" attached.

A 12-inch diameter fir bears S.0°58' E., 18.0 feet distance, marked "E1/16S9BT," with a brass washer stamped "LS 2332" attached.

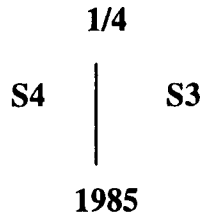
Corner lies on flat ground.

**9. The North One-Sixteenth corner for Sections 3 and 4, Township 41 South, Range 4 West, W.M., Jackson County, Oregon.**

At the corner point I set a 2 ½-inch diameter, by 28-inch long iron post 28 inches in the ground, with the brass cap marked as follows:

**Survey Narrative to Comply with  
Oregon Revised Statutes, Paragraph 209.250**

**T.41 S. R.4 W.**



**LS 1071**

From which the following accessories:

A 9-inch diameter fir bears S.23°56' E., 15.6 feet distance with healed blaze.

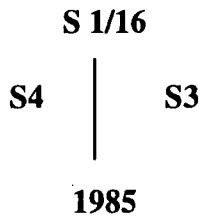
A 14-inch diameter fir bears S.88°08' W., 13.7 feet distance with healed blaze.

Corner lies on a rocky southwest slope.

**7. The South One-Sixteenth Corner for Sections 3 and 4, Township 41 South, Range 4 West, W.M., Jackson County, Oregon.**

At the corner point, I found a 2 1/2-inch diameter iron post, with 2 1/2-inch diameter brass cap monument, marked:

**T.41 S. R.4 W.**



**LS 1071**

From which the following accessories:

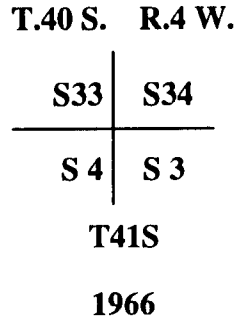
A 12-inch diameter oak bears S.55° 11'E., 44.5 feet distance, with a healed blaze.

A 10-inch diameter fir bears N.63°02'W., 52.0 feet distance, with a healed blaze.

**Survey Narrative to Comply with  
Oregon Revised Statutes, Paragraph 209.250**

**5. The section corner common to Sections 33 and 34 Township 40 South, Range 4 West, and Sections 3 and 4, Township 41 South, Range 4 West, W.M., Jackson County, Oregon.**

At the corner point, I found a standard Bureau of Land Management brass cap monument protruding 5 inches above a mound of stone, marked as follows:



**BUR. OF LAND MANAGEMENT**

From which he following accessories:

A 12-inch diameter fir bears N.61°02' E., 32.9 feet distance with illegible scribe marks visible on partly healed blaze .

A 20-inch diameter fir bears S.43°15' E., 27.1 feet distance with healed blaze.

A 17-inch diameter fir bears S.55°08' W., 53.5 feet distance with healed blaze.

I marked the following new accessory:

A 5/8-inch diameter iron pin bears N.71°53' E., 16.9 feet distance.

NOTE: A 20-inch diameter fir (record N 26°32'E., 5.5 feet distance) has been uprooted and not at its original position.

Monument lies on rock cliff above the left bank of Carberry Creek.

**6. The One-Quarter corner for Section 3 and Section 4, Township 41 South, Range 4 West, W.M., Jackson County, Oregon..**

At the corner point, I found a 2 ½-inch diameter aluminum post, with 2 ½-inch diameter aluminum cap marked:



**Survey Narrative to Comply with  
Oregon Revised Statutes, Paragraph 209.250**

From which the following accessories:

A 26-inch diameter fir bears S.13°17' E., 10.1 feet distance, with healed blaze.

An 11-inch diameter broken fir stump, 6.5 feet tall bears S.76°58' E., 53.4 feet distance, with scribing "¼ S5 BT" visible on a decayed blaze.

A 15-inch diameter fir bears N.88°41' W., 47.6 feet distance, with healed blaze.

Corner lies on a gentle east slope, on east edge of cat road.

**4. The One-Quarter Corner for Section 4, Township 41 South, Range 4 West, W.M., and Section 33 Township 40 South, Range 4 West, W.M., Jackson County, Oregon.**

At the corner point, I found a standard Bureau of Land Management brass cap monument, protruding 8-inches above a mound of stone, marked as follows:

**T40S R4W**  
  
 ¼         
       **S33**  
       **S4**  
       **T41S**  
  
**1960**

**BUR. OF LAND MANAGEMENT**

From which the following accessories:

An 11-inch diameter fir bears N.52°36'E., 24.0 feet distance, with healed blaze.

A 17-inch diameter fir bears N.45°19' W., 3.1 feet distance, with healed blaze.

An 8-inch diameter oak bears S.37°02' W., 14.2 feet distance, with fragmentary scribing visible on a partly healed blaze.

Corner lies on a steep rock east slope.

**Survey Narrative to Comply with  
Oregon Revised Statutes, Paragraph 209.250**

Corner lies on a gentle east slope, 220 feet north of Forest Road 1000-410.

**2. The One-Quarter Corner for Section 4 and Section 9, Township 41 South, Range 4 West, W.M., Jackson County, Oregon.**

At the corner point, I found a 2 ½-inch diameter brass cap on a 2 ½-inch diameter iron post with brass cap marked

**T41S R4W**

**4**

¼ S \_\_\_\_\_

**9**

**PLS 1354  
1979**

From which the following accessories:

An 11-inch diameter fir bears S.71°08' W., 6.5 feet distance, with a healed blaze.

A 10-inch diameter fir bears N.50°52' W., 38.10 feet distance, with a healed blaze.

Corner lies on a gentle north slope, 542 feet east of Forest Road 1000-410

**3. The One-Quarter Corner Section 4 and Section 5, Township 41 South, Range 4 West, W.M., Jackson County, Oregon.**

At the corner point, I found a standard Bureau of Land Management brass cap monument, protruding 10-inches above ground, marked as follows:

1/4  
S5 | S 4

**1967**

**BUR. OF LAND MANAGEMENT**

**Survey Narrative to Comply with  
Oregon Revised Statutes, Paragraph 209.250**

**MONUMENTS ACCEPTED FOR CONTROL:** Refer to Map of Survey for corner reference numbers:

**1. The Section Corner for Section 3-4-9-10, Township 41 South, Range 4 West, W.M., Jackson County, Oregon.**

At the corner point, I found a standard Bureau of Land Management brass cap monument protruding 12-inches above ground, marked as follows:

**T.41 S. R.4W.**

S4	S3
S9	S10
<b>1967</b>	

**Bur of Land Management**

From which the following accessories:

- A 17-inch diameter sawed fir stump bears N. 20°44' E., 41.9 feet distance, with no marks remaining.
- A 23-inch diameter fir bears N.76°36'E., 61.8 feet distance, with healed blaze .
- A 7-inch diameter fir bears S.50°19' E., 56.9 feet distance, with a healed blaze.
- A 17-inch diameter oak bears S.20°02' E., 10.2 feet distance, with a healed blaze.
- An 18-inch diameter fir bears S.24°18'W., 51.3 feet distance, with a healed blaze.
- A 26-inch diameter fir bears S.70°42' W., 28.3 feet distance, with a partly healed blaze.
- An 18-inch diameter oak bears N.60°55' W., 43.2 feet distance, with a decayed face.
- A 7-inch diameter broken fir stump bears S.31°35' E., 11.4 feet distance, with fragmentary scribing "W S4" visible on decayed face.
- A 16-inch diameter fir bears N.30°39' W., 17.3 feet distance, with a healed blaze.