


02 31055

TELEPHONE  
541-772-2782



L. J. FRIAR AND ASSOCIATES, P. C.  
CONSULTING LAND SURVEYORS

816 WEST 8TH STREET  
MEDFORD, OREGON 97501

17365

FAX  
541-772-8465


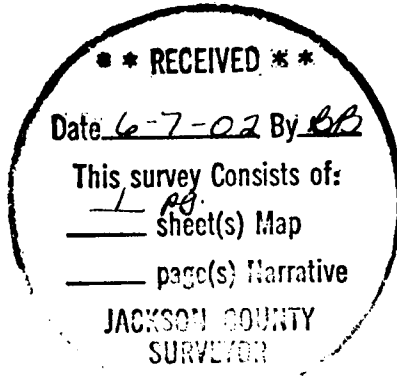
ljfriar@mcleodusa.net

5-  
10-  
11-

JAMES E HIBBS, PLS

AFFIDAVIT OF MONUMENTATION FOR DEFERRED MONUMENTS  
Pursuant to O.R.S. 92.070

KNOW ALL MEN BY THESE PRESENTS, that I, James E. Hibbs, Registered Professional Land Surveyor of Oregon No. 2234, do hereby affirm that I have established with the proper monuments the street monuments and Subdivision corners shown as deferred on the Official Plat of **LINDSEY MEADOWS SUBDIVISION**, filed as Survey No. 16648 in the Jackson County Surveyor's Office. The only difference from the monuments shown on the Official Plat is the centerline monument at the West end of Sandy Lane. The **true monument** is a brass tag marked "L.J.FRIAR & ASSOCIATES" in a lead plug in concrete. The aluminum capped iron pin originally set at this location was moved by persons unknown and set into the concrete sidewalk. I have left this monument in place so as to not disfigure the sidewalk. This "reference monument" bears S31°45'09"W, 0.98 foot from the true corner.



STATE OF OREGON)  
                                          ) ss  
COUNTY OF JACKSON)

Signed before me this 7<sup>th</sup> day of June, 20 02.  
By James E. Hibbs.

Karen L Lafitte  
Notary Public of Oregon



Examined and approved this 7<sup>th</sup> day of June, 20 02.

Robert Roberts  
Jackson County Surveyor

Jackson County, Oregon  
Recorded  
OFFICIAL RECORDS

JUN 07 2002  
11:15 am  
Robert Roberts  
COUNTY CLERK