
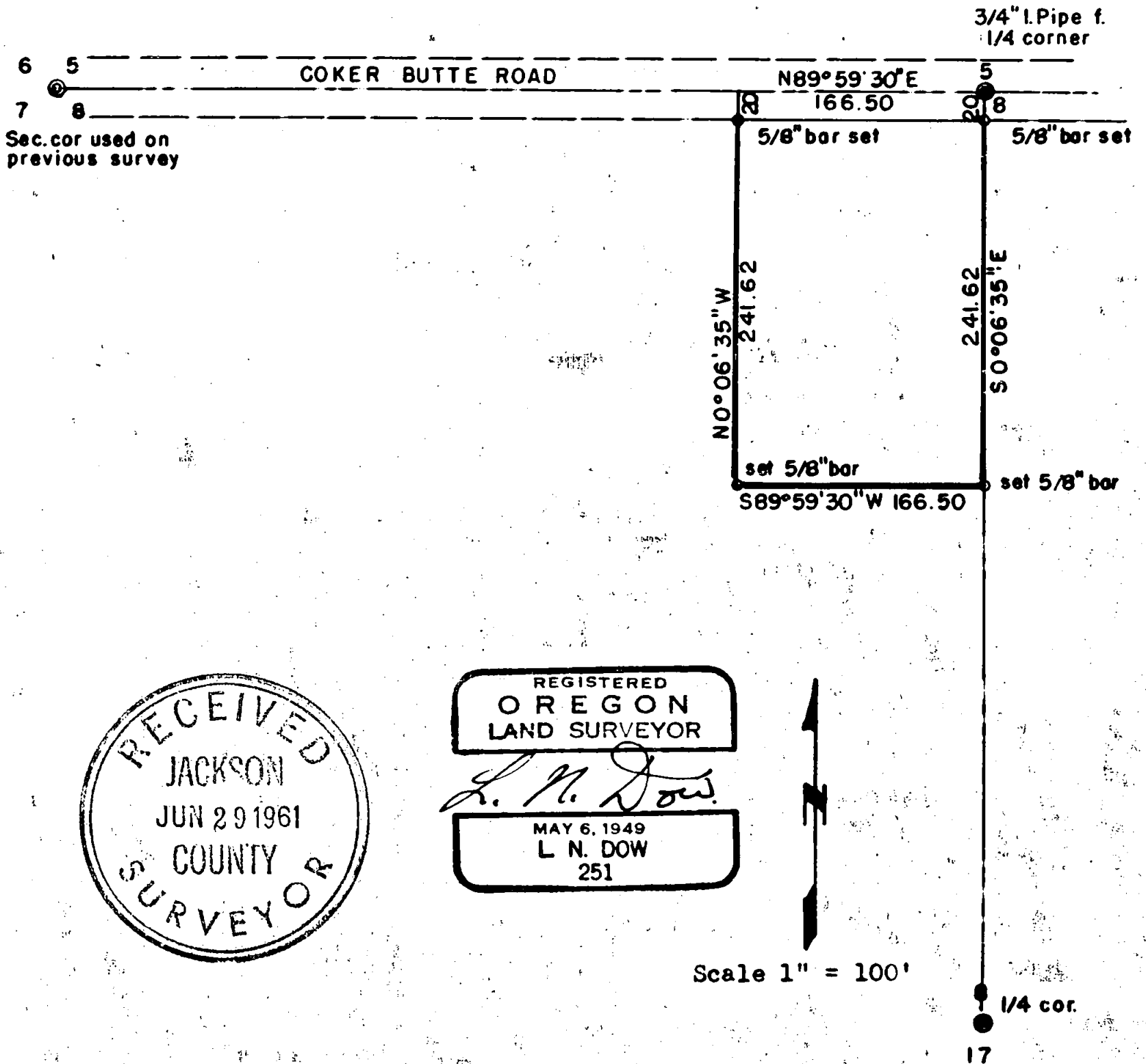


1722

Survey for Louis Kula, 3091 Table Rock Road, Medford, Oregon.
Located in Section 8, T. 37 S. R 1. W. Jackson County, Oregon.
Date June 24, 1961.



REGISTERED
OREGON
LAND SURVEYOR

L. N. Dow

MAY 6, 1949
L. N. DOW
251



Scale 1" = 100'

1722

Written narrative to accompany plat for survey NO.


Survey for Louis Kula, 3091 Table Rock Road, Medford, Oregon.

Date June 24, 1961.

Purpose to stake out 1 acre tract with house.

Procedure: located the 3/4" pipe for the 1/4 corner on the north line of Section 8, Township 37 South, Range 1 West, and having previously set a sight at the 1/4 section corner on the south line of Section 8, I turned the interior angle to the corner of 5, 6, 7 and 8, and with these controls I set 5/8" iron pins for the corners as shown on the plat.

The 1/4 corner pipe at the north line of Section 8 was chained referenced as follows: a nail in flasher on the north side of a pole approximately N 50°W 32.72 feet, and a nail in a flasher on the north side of a pole approximately S 50°W 43.13 feet. The pipe corner in the center of Coker Butte Road is down 1 1/8 foot below pavement level.



L. N. Dow

