

# MAP OF SURVEY FOR HORIZONTAL CONTROL AND MONUMENT RECOVERY ANTELOPE ROAD

## NARRATIVE

**SURVEY FOR:** URBAN RENEWAL AGENCY OF JACKSON COUNTY  
10 SOUTH OAKDALE, ROOM #214, MEDFORD, OREGON 97501

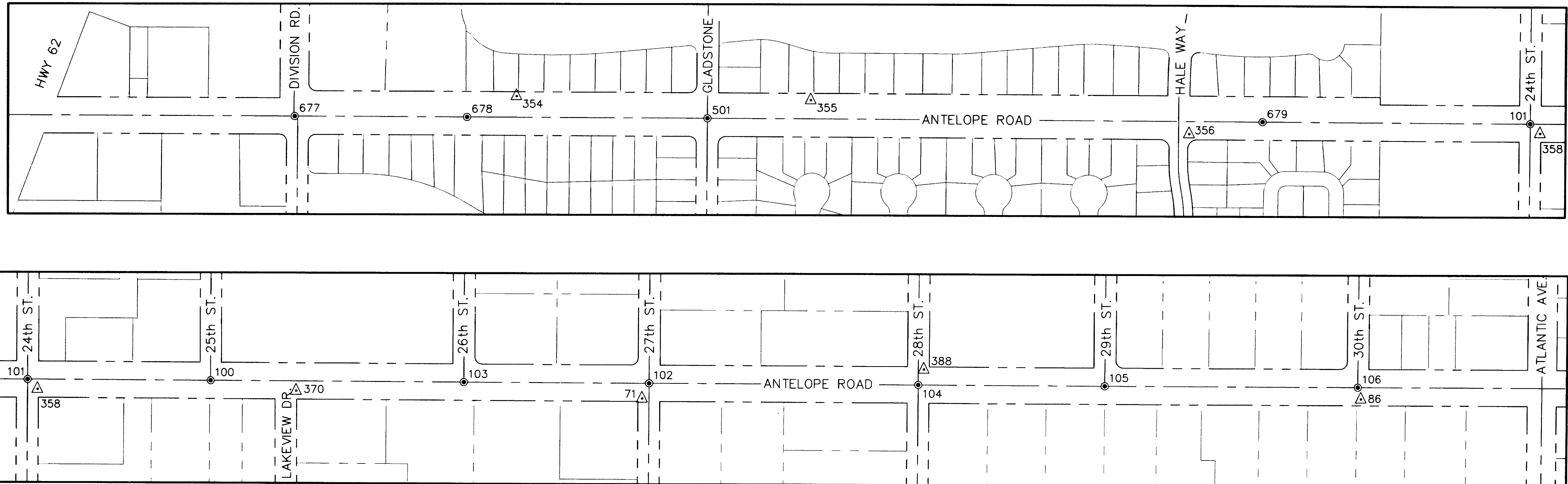
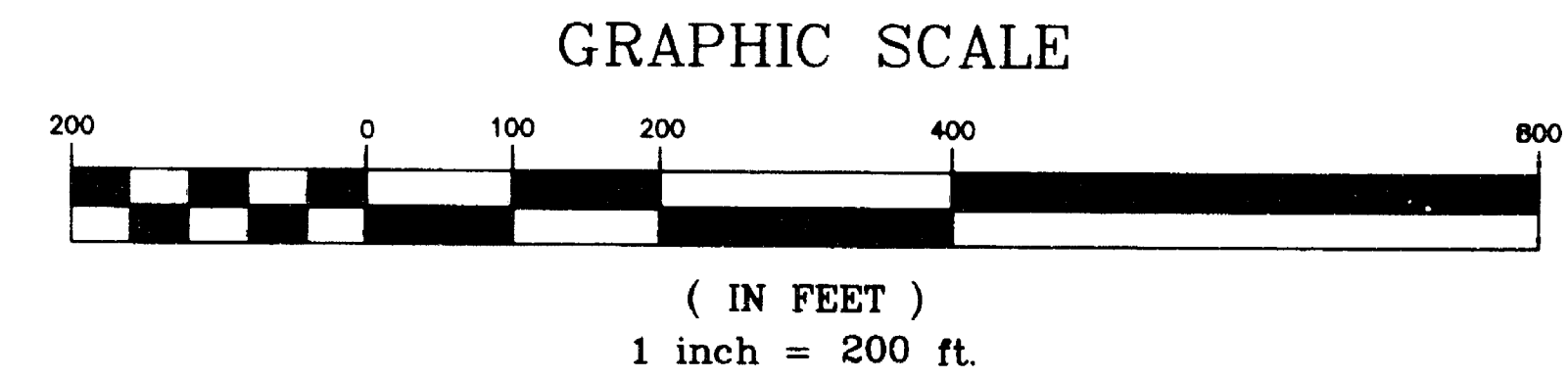
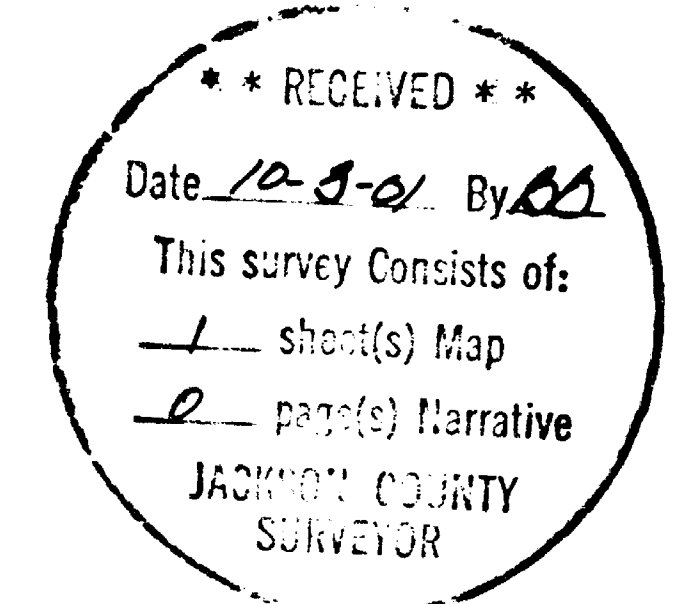
**PURPOSE:** TO LOCATE EXISTING MONUMENTATION WHICH MAY BE  
DISTURBED OR DESTROYED DURING IMPROVEMENT OF  
ANTELOPE ROAD IN WHITE CITY, OREGON

**PROCEDURE:** A CLOSED CONTROL TRAVERSE WAS RUN TYING ALL FOUND  
STREET CENTERLINE MONUMENTS OF RECORD INTO OUR CONTROL  
NET. RIGHT-OF-WAY MONUMENTS ARE OUTSIDE THE AREA OF  
CONSTRUCTION AND THEREFOR WEREN'T LOCATED. OUR PRIMARY  
CONTROL POINTS FOR THIS AREA ARE SHOWN ON THIS MAP.

**BASIS OF BEARINGS:** AGATE SUBDIVISION EXT. NO. 2  
COORDINATES ARE ASSUMED

**DATE:** AUGUST, 2001

SITUATED IN  
N 1/2 of SECTIONS 20 AND 21  
T 36 S, R 1 W, W.M.  
JACKSON COUNTY, OREGON



### MONUMENTS

100 FND 2" DEEP IN A/C N 21021.73 E 55551.87	104 FND 2" DEEP IN A/C N 21014.90 E 57501.84	677 FND 4" DEEP IN A/C N 21035.23 E 51642.04
101 FND 2" DEEP IN A/C N 21023.46 E 55041.78	105 FND 2" DEEP IN A/C N 21013.11 E 58011.72	678 FND 3" DEEP IN A/C N 21033.52 E 52115.99
102 FND 2" DEEP IN A/C N 21017.48 E 56759.87	106 FND 2" DEEP IN A/C N 21010.65 E 58709.68	679 FND IN MON. WELL, 2" DEEP N 21025.97 E 54299.93
103 FND 2" DEEP IN A/C N 21019.24 E 56249.76	501 FND IN MON. WELL, 2" DEEP N 21031.26 E 52777.81	

### CONTROL

71 SET SPIKE W/ WASHER N 20975.50 E 56741.12	356 SET 5/8" REBAR W/ ALUMINUM CAP MARKED "HEA CONTROL POINT" N 20992.34 E 54098.14
86 FND PK NAIL N 20978.13 E 58718.93	358 SET 5/8" REBAR W/ ALUMINUM CAP MARKED "HEA CONTROL POINT" N 20996.57 E 55069.22
354 SET 5/8" REBAR W/ ALUMINUM CAP MARKED "HEA CONTROL POINT" N 21091.36 E 52252.60	370 SET 5/8" REBAR W/ ALUMINUM CAP MARKED "HEA CONTROL POINT" N 20993.87 E 55788.07
355 SET 5/8" REBAR W/ ALUMINUM CAP MARKED "HEA CONTROL POINT" N 21081.78 E 53061.35	388 SET COTTON SPINDLE N 21057.52 E 57517.47

### LEGEND

- Found U.S. Army Engineers brass disk
- △ Control point found or set as noted

REGISTERED  
PROFESSIONAL  
LAND SURVEYOR

*Richard L. Bath*

OREGON  
JULY 30, 1976  
RICHARD L. BATH  
No. 1069

RENEWS 12/31/01

**Hardey Engineering &  
Associates, Inc.**



P.O. BOX 1625  
MEDFORD, OREGON 97501-0063  
VOICE: 541-772-6880  
FAX: 541-772-9573  
EMAIL: info@hea-inc.com

36 1W 20AC, 20AD, 21A & 21B

SHEET 1 of 1