
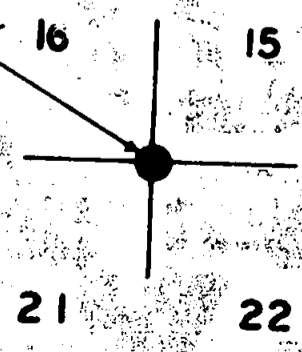


RECORD OF SURVEY
 FOR
 FRANK E. HALL
 IN THE S.E. 1/4 OF SEC. 16,
 T. 36 S., R. 4 W., W.M., JACKSON
 COUNTY, OREGON.
 APRIL 1961. SCALE 1"=100'



REGISTERED
 OREGON
 LAND SURVEYOR
Claude E. Masters
 OCTOBER 24, 1958
 CLAUDE E. MASTERS
 457



Survey narrative to comply with Par. 209.250,
Oregon Revised Statutes.

SURVEY FOR: Mr. F. E. Hall, Rogue River, Oregon.

PURPOSE: To Survey and Monument the property of F. E. Hall,
and the property of a Mr. Brown, and the boundries
of these properties of Mr. Craig.


PROCEDURE: I was furnished with the deed records of these properties
and also referred to the locally accepted 1/16th corner from
which these properties were described. A record of the recorded
reference points of the North River Road and the West Evans
Creek Road was obtained from the Jackson County Engineer's
Office. The County Surveyor of Jackson County furnished a
copy of a survey by the Annes Engineering Company made in
August of 1948. Also a survey made by myself in 1959 of the
Breeding and Corbin properties. This Survey for Mr. Corbin
and Mr. Breeding was made from a Plat executed by R. E. 1306
prior to the time the recording of surveys was required by
state law. The above mentioned locally accepted 1/16 corner
proved to be the same as shown in this plat.

With the data as described above I located the center lines of
the two roads mentioned and at the intersection of these roads
a solar observation was taken and the bearings of the two roads
were found to be as represented on the accompanying plat of
this survey.

The survey was then completed, based on the solar bearing,
using the road boundries on the South and East. The accepted
1/16 corner as described in the deeds as the Southwest point
of beginning and the monuments of the Annes Survey (where found)
and agreeing fences for the north line.

All this work was then tied, thru a traverse, to the South
East corner of Section 16, as represented in the plat.

The South East corner of Section 16 was found in the road in front
of the old fire hall in the town of Rogue River by calls from
the South East corner of the building and an Oak tree. The call
furnished from the North East Corner of the Building proved
to be in error.



Claude E. Masters

