

**HANLEY ROAD  
MONUMENT RECOVERY MAP  
LOCATED IN THE S.W. 1/4 OF SEC. 15  
AND THE N.W. 1/4 SEC. 22, T.37 S., R.2 W., W.M.**

N.W. Cor. DLC #69  
FD. BRASS DISC  
N. 12612.63  
E. 10000.65

3/4" I. PIN  
S.N. 524  
N. 11856.65  
E. 9970.58

1" I. PIPE, 18" DEEP  
1939 ROAD SURVEY  
N. 11677.61  
E. 10000.58

3/4" BRIDGE BOLT  
1940 ROAD SURVEY  
N. 11677.39  
E. 10030.61

3/4" I. PIN  
1940 REF. PT.  
N. 11647.52  
E. 9902.95

5/8" I. PIN  
1940 REF. PT.  
N. 11578.64  
E. 9975.27

ANGLE BAR  
1910 REF. PT.  
N. 11306.66  
E. 9991.08

3/4" BRIDGE BOLT  
1940 ROAD SURVEY  
N. 11305.74  
E. 9989.57

COMPUTED LOCATION OF  
1/2" I. PIPE SET BY A 1910  
ROAD SURVEY. NO MONU-  
MENT FOUND.  
N. 11035.81  
E. 10018.50

37 - 2W - 15  
37 - 2W - 22

S.W. Cor. DLC #69  
FD. BRASS DISC  
N. 10000.00  
E. 10000.00

**SURVEY NARRATIVE TO COMPLY WITH O.R.S. 209.250**

**SURVEY FOR:** JACKSON COUNTY ROADS AND PARKS SERVICES  
200 ANTELOPE ROAD, WHITE CITY, OR. 97503

**PURPOSE OF SURVEY:** TO DEFINE THE EXISTING RIGHT OF WAY AND CONTROLLING CENTERLINE AND TO IDENTIFY AND REFERENCE EXISTING SURVEY MONUMENTS WHICH MAY BE SUBJECT TO REMOVAL OR DISTURBANCE AS A RESULT OF A SCHEDULED ROAD WIDENING PROJECT.



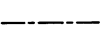
**PROCEDURE:** A CLOSED TRAVERSE WAS RUN UTILIZING THE N.W. AND S.W. CORNERS OF DONATION LAND CLAIM #69 FOR CONTROL. RECOVERED SURVEY MONUMENTS WERE TIED AS SHOWN. THE CENTERLINE SHOWN IS BASED UPON ROAD SURVEYS PERFORMED IN 1910, 1939 AND 1940.

**BASIS OF BEARINGS:** THE WEST LINE OF DONATION LAND CLAIM NO. 69  
\*  $N 0^{\circ}00'51" W E 2612.63'$  (RECORDED SURVEY 10438 =  $N 0^{\circ}00'51" W 2612.66'$ )  
**DATE:** JUNE 8, 2001

\*AFFID. OF CORRECTION  
Doc # 03-02835 (ATTACHED)

*Roger R. Roberts, C.S.*  
1/17/03

**LEGEND**

-  FOUND GOVERNMENT CORNER AS NOTED
-  FOUND MONUMENT AS NOTED
-  RIGHT OF WAY CENTERLINE



SCALE: 1" = 100'

JACKSON COUNTY ROADS AND PARKS SERVICES  
200 ANTELOPE ROAD  
WHITE CITY, OREGON 97503

REGISTERED  
PROFESSIONAL  
LAND SURVEYOR

*James P. Dickerson*

OREGON  
JANUARY 17, 1995  
JAMES P. DICKERSON  
2691

EXP. 12-31-01

RECEIVED

Date 6-21-01 By JD

This survey consists of:

1 sheet(s) Map

0 page(s) Narrative

JACKSON COUNTY  
SURVEYOR

03 02835

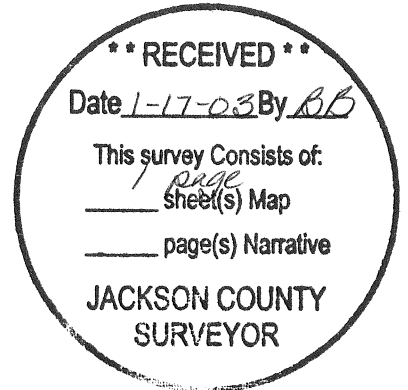
AFFIDAVIT OF CORRECTION

16975

No Fee (1)

Be it hereby noted in regards to Survey No. 16975 as filed in the office of the County Surveyor, the following additions and corrections should be made to the map of said survey:

The Basis of Bearings should be corrected to read: N 0° 00' 51" E



Date: January 15, 2003


Surveyor: James P. Dickerson  
James P. Dickerson, PLS

Jackson County, Oregon  
Recorded  
OFFICIAL RECORDS

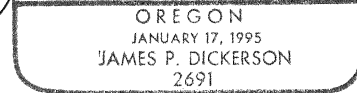
JAN 15 2003

11:03 am

Sherrill D. Wallace  
COUNTY CLERK




James P. Dickerson



Expires 12 - 31 - 2003

STATE OF OREGON )  
County of Jackson ) ss

Personally appeared the above named James P. Dickerson, Registered Professional Land Surveyor, and acknowledged the foregoing to be his voluntary act and deed, before me this 15th day of January, 2003.



Sherrill D. Wallace

Notary Public for the State of Oregon

My Commission Expires: Aug. 31, 2004

I, Roger R. Roberts, Jackson County Surveyor, hereby certify that I have examined this Affidavit of Correction, and that the changes are permitted in accordance with Chapter 209, Paragraph 255, Oregon Revised Statutes.

Roger R. Roberts

Roger R. Roberts, County Surveyor

Record Without Fee

By Susan E. Seach