


10:55

5

11



L.J. FRIAR AND ASSOCIATES
CONSULTING LAND SURVEYORS

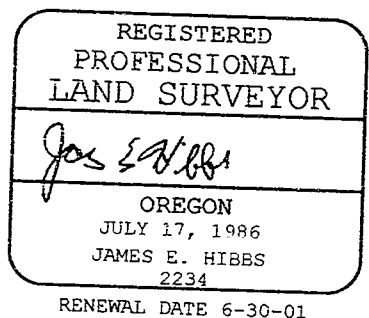
816 WEST 8TH STREET
MEDFORD, OREGON 97501

LARRY J. FRIAR
JAMES E. HIBBS

PHONE/FAX
541-772-2782

AFFIDAVIT OF MONUMENTATION FOR DEFERRED MONUMENTS
Pursuant to O.R.S. 92.070

KNOW ALL MEN BY THESE PRESENTS, that I, James E. Hibbs, Registered Professional Land Surveyor of Oregon No. 2234, do hereby affirm that I have established with the proper monuments, the Street monuments and Subdivision corners shown as deferred on the Official Plat of **PLUM RIDGE SUBDIVISION** filed as Survey No. 16571 in the Jackson County Surveyor's Office. The only differences from the monuments shown on the Official Plat are: (A) The S.W. corner of Lot 1 has been replaced by a 1"x30" galvanized iron pipe with 2.5" brass cap marked L.J. FRIAR & ASSOC. in monument case. (B) The N.E. corner of Lot 7 is a brass tag marked PLS2234 in lead plug in concrete.




STATE OF OREGON)

COUNTY OF JACKSON)

) ss

Signed before me this 26th day of March, 2001.
BY JAMES E. HIBBS

Karen Lafitte
Notary Public of Oregon




Approved: Jan Holson
Ashland City Surveyor

5/21/01
Date

Examined and approved this 26th day of June, 2001.

Roger Roberts
Jackson County Surveyor

Jackson County, Oregon
Recorded
OFFICIAL RECORDS



JUN 11 2001
10:55 AM
Jeffrey S. [Signature]
COUNTY CLERK