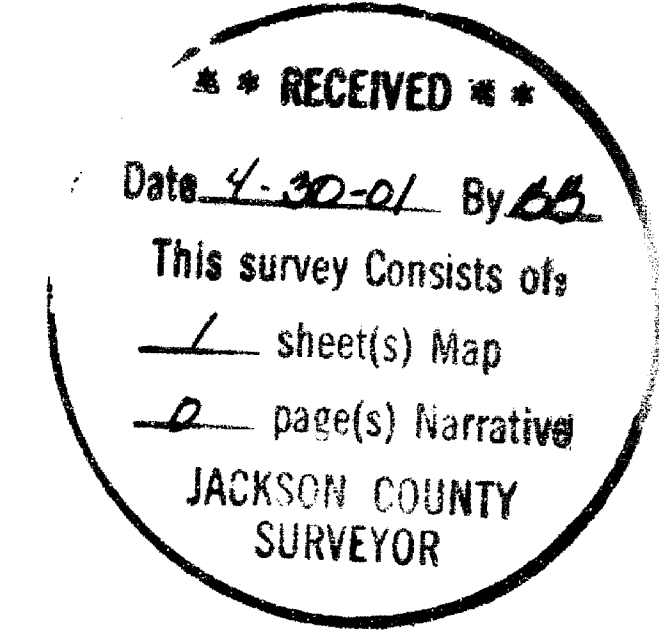


# MAP OF SURVEY

LOCATED IN THE N.E. 1/4 OF THE S.W. 1/4  
OF SECTION 27, TOWNSHIP 39 SOUTH,  
RANGE 1 WEST, WILLAMETTE MERIDIAN,  
JACKSON COUNTY, OREGON



## SURVEY NARRATIVE

### PURPOSE:

TO SURVEY, MARK, AND POST THE NORTH LINE OF THE NORTHEAST QUARTER OF THE SOUTHWEST QUARTER OF SECTION 27 AS SHOWN ON THIS PLAT.

### PROCEDURE:

A SEARCH OF RECORDS REVEALED THAT THE CENTER ONE-QUARTER CORNER AND THE CENTERWEST ONE-SIXTEENTH CORNER OF SECTION 27 HAD BEEN ESTABLISHED BY THE U. S. DEPT. OF INTERIOR IN 1973 AND ACCEPTED IN 1978. A TRAVERSE WAS RUN BEGINNING AT THE CENTERWEST ONE-SIXTEENTH CORNER AND TYING TO THE CENTER ONE-QUARTER CORNER. THE NORTH LINE OF THE NORTHEAST QUARTER OF THE SOUTHWEST QUARTER OF SECTION 27 WAS THEN MARKED WITH RED PAINTED BLAZES AND POSTED WITH ALUMINUM TAGS MARKED P/L BCC.

A NEW BEARING TREE WAS MARKED AT THE CENTER ONE-QUARTER CORNER

AN 8" DIAMETER DOUGLAS FIR BEARS N28°02'E, 109.4 FEET MARKED:  
C1/4S27 IN UPPER FACE, BT IN LOWER FACE WITH A BRASS WASHER MARKED  
PLS 1086 NAILED TO LOWER FACE.  
MEASUREMENTS TO THE BEARING TREE ARE TO THE CENTER OF TREE AT BASE.

## SURVEY FOR

BOISE CASCADE CORP.  
TIMBER AND WOOD PRODUCTS GROUP  
P.O. BOX 100  
MEDFORD, OREGON 97501

## LEGEND

- ⊙ FOUND 3/4" BUREAU OF LAND MANAGEMENT BRASS CAP
- ( ) RECORD DATA U.S. DEPT. OF INTERIOR ACCEPTED 1978

— LINE MARKED AND POSTED THIS SURVEY

## BASIS OF BEARING

1978 BLM SURVEY

### SCALE

1" = 100'

### DATE

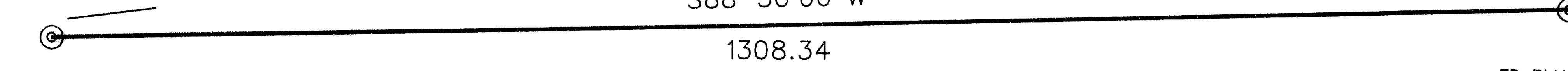
APRIL 25, 2001

## SURVEY BY

RAMBO SURVEYING  
ARTHUR R. RAMBO  
735 VISTA PARK DRIVE  
EAGLE POINT, OREGON 97524

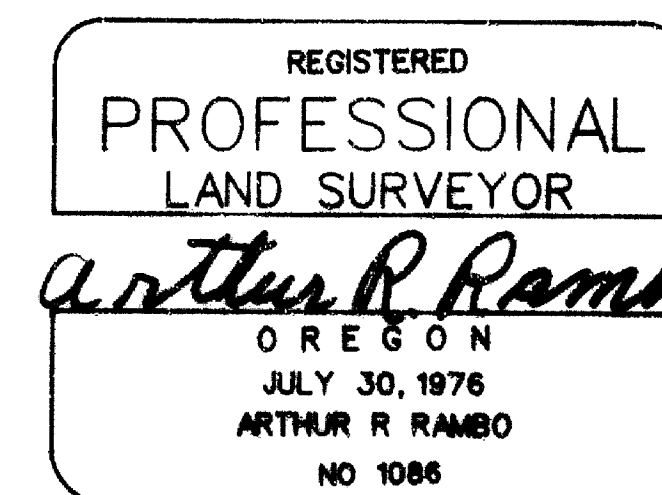


BASE BEARING  
( 1978 BLM S88° 30'00"W 19.83 CHS )  
S88° 30'00"W



FD. BLM B.C.  
W 1/16  
C S27 C  
1973

FD. BLM B.C.  
C 1/4 S27  
1973



TAX LOT No. 39-1W-8500