


MAP OF SURVEY
 Located in the West one-half of Section 30,
 Township 34 South, Range 4 West, Willamette Meridian
 Jackson County, Oregon

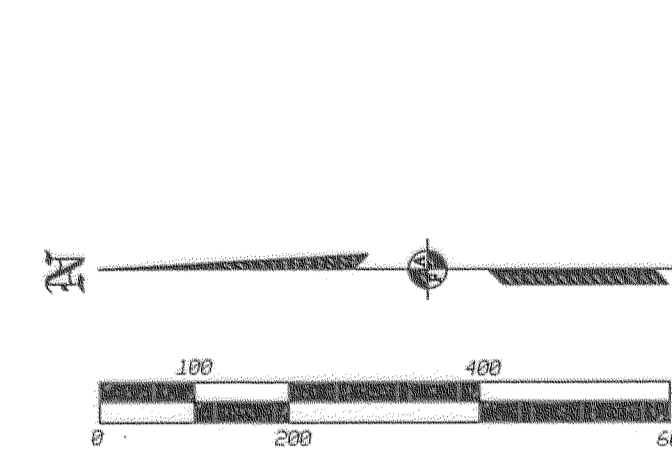
SURVEY NARRATIVE TO COMPLY WITH O.R.S. 209.250

PURPOSE: To survey and monument the CW-NW 1/64 corner and blaze the property line as shown hereon as requested.

PROCEDURE: Using Trimble LS4600 GPS receivers and TOPCON Total Station proceeded make ties to the controlling sectional corners of record. Computed the position of the fractional section corners by proportion to GLO record data as shown hereon. Set the CW-NW 1/64 corner and blazed the property line from the W 1/64 corner of the South line of Section 30 to the CW-NW 1/64 corner and West to the N 1/16 on the West line of Section 30.

FROM THE CW-NW 1/64 CORNER:
 A 9' DOUGLAS FIR BEARS N62°W, 16.1 FEET MKD. "CW-NW1/64S30BT".
 A 9' DOUGLAS FIR BEARS S05°E, 26.3 FEET MKD. "CW-NW1/64S30BT".

REGISTERED
 PROFESSIONAL
 LAND SURVEYOR

 OREGON
 JULY 17, 1986
 JAMES E. HIBBS
 #234
 RENEWAL DATE 6-30-01



SURVEY FOR:

DAVE RUTAN
 P.O. Box 713
 La Center, WA 98629

SURVEY BY:

L.J. Frier & Associates, P.C.
 Consulting Land Surveyors
 816 West Eighth Street
 Medford, Oregon 97501
 Phone: (541) 772-2782

LEGEND:

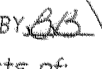
- ⊙ = Found County Surveyor's brass capped monument & accessories per FS4416.
- ⊙ = Found B.L.M. brass capped monument & accessories.
- = Set 5/8" x 30" iron pin with plastic cap mkl. L.J. FRIAR & ASSOC.
- FS = Filled Survey #.
- CH = Chain.
- () = GLO Plat record data.

BASIS OF BEARINGS: Geodetic North based on GPS measurements.

DATE: September 21, 2000 **UNIT OF MEASUREMENT:** Feet **SCALE:** 1" = 200'

— = Line blazed this survey.



** RECEIVED **
 DATE 4-16-01 BY 
 This survey consists of:
 1 sheet(s) Map
 0 page(s) Narrative
 JACKSON COUNTY
 SURVEYOR