


**AFFIDAVIT OF MONUMENTATION
FOR
DEFERRED MONUMENTS**

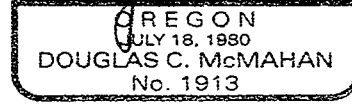
KNOW ALL MEN BY THESE PRESENTS, that I, Douglas C. McMahan, a duly Registered Professional Land Surveyor of the State of Oregon, do hereby affirm that I have established with proper monuments as required by law those street center monuments shown as deferred on the Official Plat of HERRINGTON HEIGHTS SUBDIVISION, UNIT NO. 2, as recorded in Volume 25, Page 43 of Plats in Jackson County, Oregon. The deferred street center monuments consist of a set 5/8 inch x 24 inch rebar with metal cap stamped "LS 1913". The deferred lot corners are 5/8 inch x 24 inch rebar with yellow plastic caps marked "D. MCMAHAN LS 1913".

This Affidavit is to comply with Chapter 92.070 of the Revised Statutes of the State of Oregon.

IN WITNESS HEREOF, signed this 4th day of April, 2001.



Douglas C. McMahan




Expires 12/31/02

STATE OF OREGON)
County of Jackson) ss.

On this 4th day of April, 2001, personally appeared the above named Douglas C. McMahan, a Registered Professional Land Surveyor, and acknowledged the foregoing instrument to be his voluntary act and deed.

Before me:

Amanda S. McMahan
Notary



Approved: *Paul D. Lewis*
Medford City Surveyor

4-5-01
Date

Examined and approved this 6th day of April, 2001.

Jackson County, Oregon
Recorded
OFFICIAL RECORDS


Roger Roberts
Jackson County Surveyor

(hrrngtn2.dcm)

APR 10 2001

11:00 AM

James S. Reed
COUNTY CLERK



12/96
122/66