

Property Line Adjustment

MAP of 770.94' SURVEY

located in the Southeast One/Quarter of Section 20 Township 38 South of Range 1 East of the Willamette Base and Meridian, JACKSON COUNTY OREGON

APPROVAL:

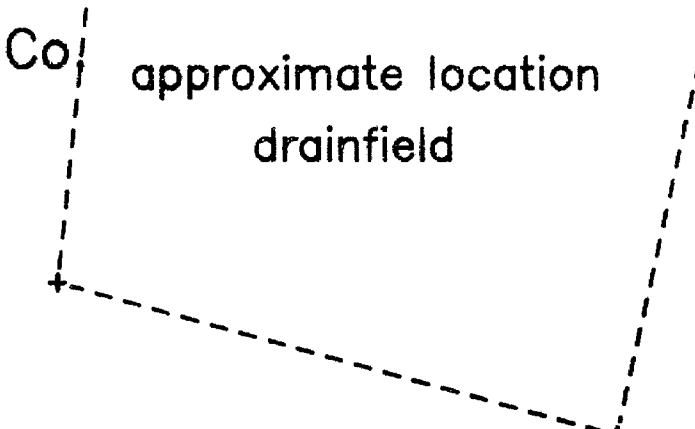
JACKSON COUNTY PLANNING DEPARTMENT DATE Feb. 9, 2001 File: 2000-15-PLA

for Lynda Marikos 1192 Wilson Road Ashland, Oregon 97520

RECEIVED Date 2/9/01 By LB This survey consists of 1 sheet(s) Map 2 page(s) Narrative JACKSON COUNTY SURVEYOR

Marikos fee Document No. O.R.J.Co. contains 5.34 acres (there are no improvements on this tract of land)

Hawkinson fee Document No. 00-41696 O.R.J.Co. contains 2.88 acres



- Legend: found: 5/8" iron rod with a yellow plastic cap marked: "Hurst LS483" as per f.s.10485; set: 5/8"X 30" iron rod with a yellow plastic cap marked: "STEWART LS2057"; computed location: nothing found nor set; fence line, field type; Surveyed Boundary; f.s. = filed survey found in the Jackson County Surveyor's Office; O.R.J.Co. = Official Records of Jackson County, Oregon

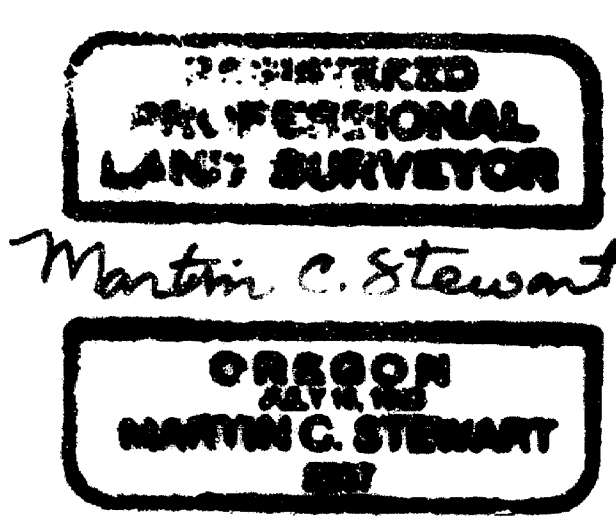
SURVEYOR

STEWART LAND SURVEYS August 15, 2000

6370 Highway 66 Ashland, Oregon 97520

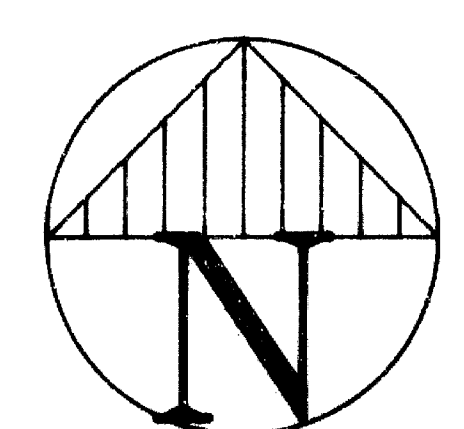
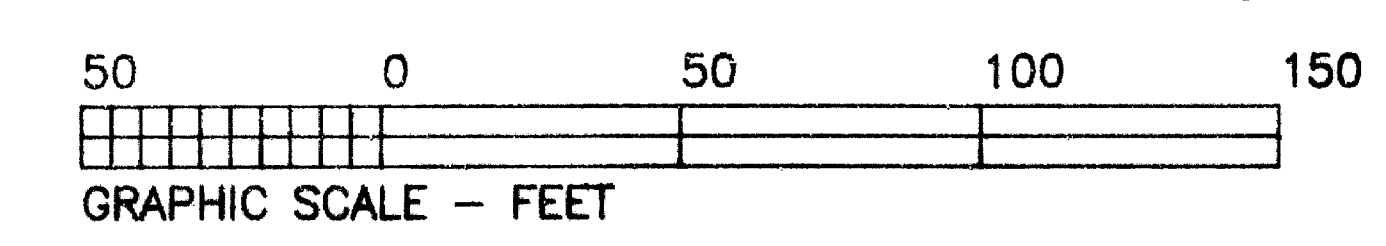
SCALE: 1" = 50' BASIS OF BEARING:

phone: (541) 488-2831 f.s. 10485



Surveyor's Registration Renewal Date is June 30, 2002

file: 381e20-1.crd & .p1 job: 0013



Narrative of Survey

purpose: a property line adjustment procedure: the fences as constructed controlled the adjusted property line, which were placed onto the Hawkinson side of the adjusted property line, where practical.

Section 20 (due to intense blackberry cover this 1/4 corner location was calculated as per f.s.10740)

Tax Lots 905 & 900 of Assessor's Map 38s-1e-s20