

1672

Survey No. _____

Mark E. Boyden, County Surveyor
Jackson County, Oregon
February 15, 1961

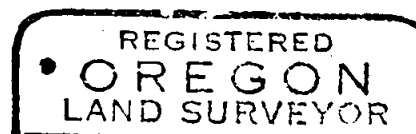
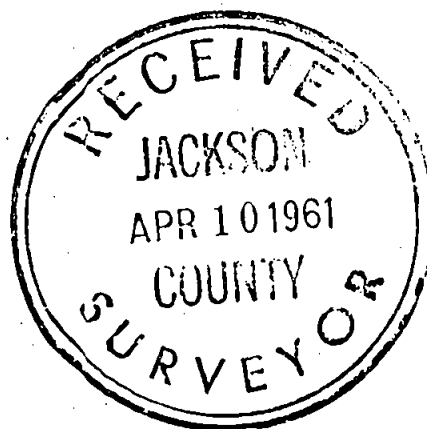
SUBJECT: Re-established quarter corner.

Between Sections 18 & 19, Township 40 South, Range 4 West. WM.


Set a $1\frac{1}{2}$ inch iron pipe, 26 inches long in the edge of a brook, from which

Original B.T., bears S.40°E., 21.12 feet

A fir, 14 ins. diam., bears N.4 $\frac{1}{2}$ °W., 46.2 feet, mkd. 301 BT.



Edward A. McGinty



1672