


**AFFIDAVIT OF MONUMENTATION**  
**FOR**  
**DEFERRED MONUMENTS**


KNOW ALL MEN BY THESE PRESENTS, that I, Douglas C. McMahan, a duly Registered Professional Land Surveyor of the State of Oregon, do hereby affirm that I have established with proper monuments as required by law those monuments shown as deferred on the Official Plat of AMBLEGREEN ESTATES UNIT NO. 3, PHASE 1, as recorded in Volume 16, Page 79 of Plats in Jackson County, Oregon. The street center monuments consist of a brass disk set in concrete stamped "LS 1913". The deferred lot corners are 5/8 inch x 24 inch iron pins with yellow plastic caps marked "D. MCMAHAN LS 1913".

This Affidavit is to comply with Chapter 92.070 of the Revised Statutes of the State of Oregon.

IN WITNESS HEREOF, signed this 30th day of June, 2000.



*Douglas C. McMahan*



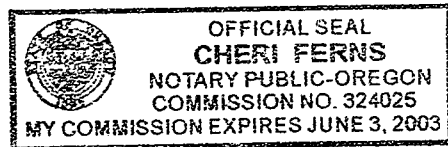
Expires 12/31/00

STATE OF OREGON)  
County of Jackson ) ss.

On this 30th day of June, 2000, personally appeared the above named Douglas C. McMahan, a Registered Professional Land Surveyor, and acknowledged the foregoing instrument to be his voluntary act and deed.

Before me:

*Cheri Ferns*  
Notary



Approved: *Paul D. Lewis*  
Medford City Surveyor

10-16-00  
Date

Examined and approved this 18<sup>TH</sup> day of October, 2000.

Jackson County, Oregon  
Recorded  
OFFICIAL RECORDS

*Roger Roberts*  
Jackson County Surveyor

V 16 / 19  
8/104  
98/99  
11-10-00  
(ambigrnest3.dcm)

OCT 27 2000  
11:31 AM  
*Andrew J. Reed*  
COUNTY CLERK