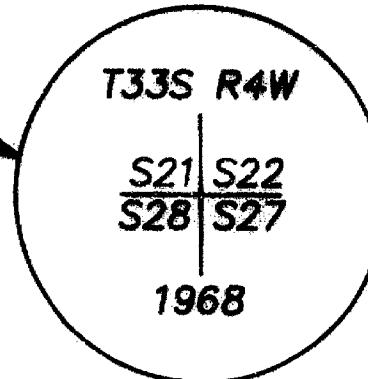


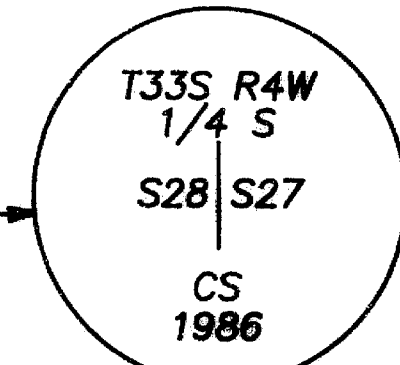
16696

MAP OF SURVEY
 OF THE LINE COMMON TO SECTIONS 27 & 28,
 TOWNSHIP 33 SOUTH, RANGE 4 WEST, W.M., JACKSON COUNTY, OREGON

NORTHEAST CORNER SECTION 28.
 FOUND 2" IRON PIPE, WITH
 BLM BRASS CAP, MARKED AS SHOWN.
 FROM WHICH, ORIGINAL BEARING TREES:
 28" YELLOW PINE BEARS N47°E 27.2 FT,
 SCRIBE NOT VISIBLE
 12" FIR SNAG BEARS S47°E 27.2 FT
 10" CEDAR SNAG BEARS N18°W 21.1 FT
 1968 BEARING TREES:
 17" FIR SNAG BEARS S20 1/2°W 38.9 FT,
 FACE HEALED OVER
 16" FIR BEARS N32 1/2°W 23.8 FT
 NEW BEARING TREES:
 7" CEDAR BEARS S73°E 23.0 FT "S 27 BT"
 7" MADRONE BEARS S 13°W 44.3 FT "S 28 BT"
 12" CEDAR BEARS N89°W 47.8 FT "S 21 BT"
 6" FIR BEARS N5°E 60.6 FT "S 22 BT"



EAST 1/4 CORNER SECTION 28
 FOUND COUNTY SURVEYOR BRASS CAP
 IN ROCK OUTCROP, MARKED AS SHOWN
 FROM WHICH, ORIGINAL BEARING TREES:
 38" STUMP OF DOWNED PINE BEARS S65°E 33.5 FT
 32" ROTTED FIR SNAG BEARS N70°W 7.0 FT
 1986 BEARING TREES:
 14" FIR BEARS S83 1/2°E 12.1 FT "CS BT"
 13" FIR BEARS N36 3/4°W 25.5 FT "CS BT"
 NO NEW TREES MARKED



LEGEND

SCALE: 1 INCH = 500 FEET DATE: OCTOBER 12, 2000

- = FOUND MONUMENT AS DESCRIBED ON PLAT.
- BASIS OF BEARINGS: SOLAR OBSERVATION
- = LINES MARKED, BLAZED, & POSTED
- () = RECORD INFORMATION PER ORIGINAL FIELD NOTES.

SURVEY FOR: BOISE CASCADE CORPORATION
 WESTERN OREGON AREA
 POST OFFICE BOX 100
 MEDFORD, OREGON 97501

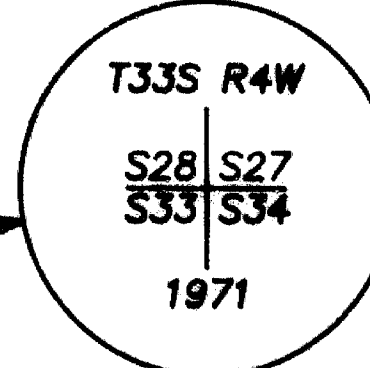
REFERENCES

- R-1 = ORIGINAL FIELD NOTES & 1893 TWP. PLAT
- R-2 = JACKSON CO. SURVEYOR CORNER RE-ESTABLISHMENT NOTES (ELECTRONIC FILE)
- R-3 = BLM RE-MONUMENTATION OF ORIGINAL CORNERS T.33S., R.4W., W.M.

NARRATIVE

THE PURPOSE OF THIS SURVEY IS TO MARK, BLAZE, AND POST THE LINE COMMON TO SECTIONS 27 & 28, T.33S., R.4W., W.M. MONUMENTS WERE RECOVERED AS SHOWN AND TIED INTO A CONTROL TRAVERSE. LINES WERE THEN MARKED, BLAZED, AND POSTED, USING "BCC PL" TAGS. THIS SURVEY WAS EXECUTED USING A NIKON DTM-A5 TOTAL STATION.

SOUTHEAST CORNER SECTION 28
 FOUND 2" IRON PIPE WITH
 BLM BRASS CAP, MARKED AS SHOWN
 FROM WHICH, ORIGINAL BEARING TREES:
 49" PINE BEARS N42°E 36.3 FT, BLAZE HEALED.
 1971 BEARING TREES:
 12" PINE BEARS S24°E 43.9 FT
 "T33S R4W S34 BT"
 7" FIR BEARS S50 1/2°W 48.8 FT
 "T33S R4W S33 BT"
 9" PINE BEARS N7°W 20.8 FT
 "T33S R4W S28 BT"
 NO NEW TREES MARKED



REGISTERED
 PROFESSIONAL
 LAND SURVEYOR
John J. Voorheis
 OREGON
 JULY 20, 1993
 JOHN J. VOORHEIS
 2635
 LICENSE RENEWAL DATE:
 JUNE 30, 2002

VOORHEIS LAND SURVEYING
 JOHN J. VOORHEIS, PLS 2635
 3388-B MERLIN ROAD # 113
 GRANTS PASS, OREGON 97526
 (541) 476-0601

**** RECEIVED ****
 Date 11/6/00 By RAA
 This survey consists of:
 1 sheet(s) Map
 0 page(s) Narrative
 JACKSON COUNTY
 SURVEYOR

16696