

00 34643

16615

5.00
11.00

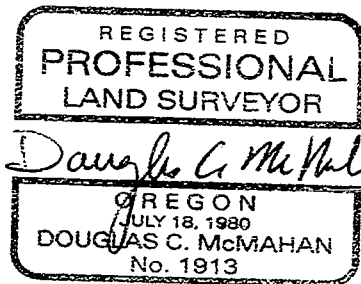
2:19

**AFFIDAVIT OF MONUMENTATION
FOR
DEFERRED MONUMENTS**

KNOW ALL MEN BY THESE PRESENTS, that I, Douglas C. McMahan, a duly Registered Professional Land Surveyor of the State of Oregon, do hereby affirm that I have established with proper monuments as required by law those street center monuments shown as deferred on the Official Plat of OAK KNOLL MEADOWS, PHASE 3, as recorded in Volume 16, Page 71 of Plats in Jackson County, Oregon. The street center monuments consist of a 2 inch brass disk or 1 inch iron pipe in monument case stamped "LS 1913", except for 5/8 inch x 30 inch rebar with plastic yellow caps stamped "D. MCMAHAN LS 1913" set in the planter area at the Northeast end of Augusta Court and the radius point of the cul-de-sac.

This Affidavit is to comply with Chapter 92.070 of the Revised Statutes of the State of Oregon.

IN WITNESS HEREOF, signed this 31st day of July, 2000.




Expires 12/31/00

STATE OF OREGON)
County of Jackson) ss.

On this 31st day of July, 2000, personally appeared the above named Douglas C. McMahan, a Registered Professional Land Surveyor, and acknowledged the foregoing instrument to be his voluntary act and deed.
Before me:

Cheri Ferns
Notary



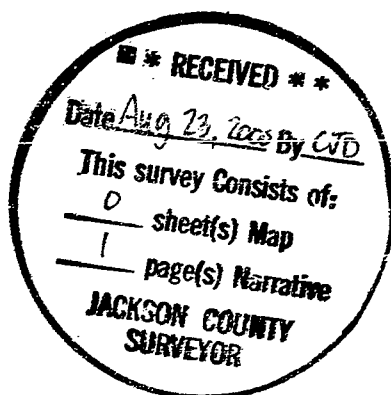
Approved: Jan Wilson
Ashland City Surveyor

Aug 2, 2000
Date

Examined and approved this 18th day of August, 2000.

Roger Roberts
Jackson County Surveyor

(dfroakkn.dcm)



Jackson County, Oregon
Recorded
OFFICIAL RECORDS

AUG 23 2000

Cheri Ferns
COUNTY CLERK