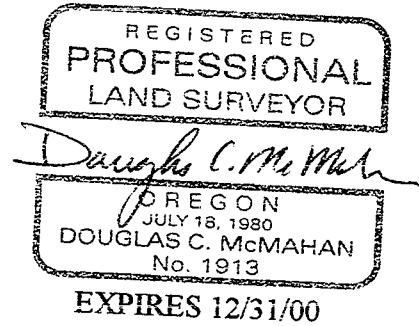



**AFFIDAVIT OF MONUMENTATION
FOR
DEFERRED MONUMENTS**

KNOW ALL MEN BY THESE PRESENTS, that I, Douglas C. McMahan, a duly Registered Professional Land Surveyor of the State of Oregon, do hereby affirm that I have established with proper monuments as required by law those street center monuments shown as deferred on the Official Plat of NORTHBROOK SUBDIVISION, as recorded in Volume 17, Page 40 of Plats in Jackson County, Oregon. The street center monuments at the point of intersection (PI) of Northbrook Circle and center of the cul-de-sac, consist of a brass disk set in concrete stamped "LS 1913". A 5/8" x 30" rebar with metal cap stamped "LS 1913" was set at intersection of Springbrook Road and Northbrook Circle.

This Affidavit is to comply with Chapter 92.070 of the Revised Statutes of the State of Oregon.


June 19, 2000



STATE OF OREGON)
County of Jackson) ss.

On this 19 day of June, 2000, personally appeared the above named Douglas C. McMahan, a Registered Professional Land Surveyor, and acknowledged the foregoing instrument to his voluntary act and deed.
Before me:

Cheri Ferns
Notary



Approved: Paul D. Lewis
Medford City Surveyor

7-24-00
Date

Examined and approved this 26th day of July, 2000.

Roger R. Roberts
Jackson County Surveyor

Jackson County, Oregon
Recorded
OFFICIAL RECORDS

JUL 28 2000
9:05 AM
Arthur S. Beck
COUNTY CLERK