

AFFIDAVIT OF MONUMENTATION


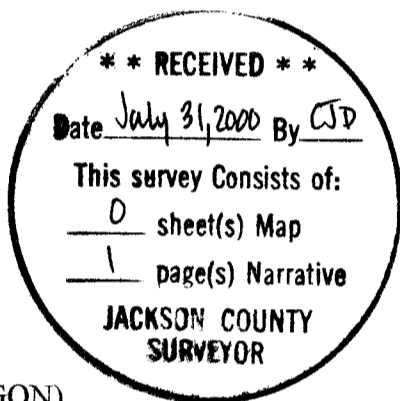
FOR

DEFERRED MONUMENTS

KNOW ALL MEN BY THESE PRESENTS, that I, Douglas C. McMahan, a duly Registered Professional Land Surveyor of the State of Oregon, do hereby affirm that I have established with proper monuments as required by law those street center monuments shown as deferred on the Official Plat of WOODSIDE PARK SUBDIVISION, UNIT 2, as recorded in Volume 18, Page 9 of Plats in Jackson County, Oregon. The street center monuments consist of a brass disk set in concrete stamped "LS 1913". The deferred lot corners are 5/8 inch x 24 inch iron pins with yellow plastic caps marked "D. MCMAHAN LS 1913".

This Affidavit is to comply with Chapter 92.070 of the Revised Statutes of the State of Oregon.


IN WITNESS HEREOF, signed this 30th day of June, 2000.



STATE OF OREGON) County of Jackson) ss.

On this 30th day of June, 2000, personally appeared the above named Douglas C. McMahan, a Registered Professional Land Surveyor, and acknowledged the foregoing instrument to be his voluntary act and deed. Before me:

CRUDE LORIAN
Notary



Approved: Paul DeLore
Medford City Surveyor

7-24-00
Date

Examined and approved this 26TH day of July, 2000.

Jackson County, Oregon
Recorded
OFFICIAL RECORDS

Roger Roberts
Jackson County Surveyor

JUL 28 2000

9:45 AM
James S. Beck
COUNTY CLERK