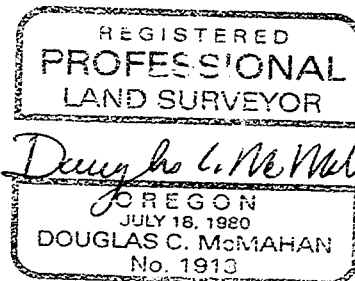



**AFFIDAVIT OF MONUMENTATION  
FOR  
DEFERRED MONUMENTS**

KNOW ALL ME BY THESE PRESENTS, that I Douglas C. McMahan, a duly Registered Professional Land Surveyor of the State of Oregon, do hereby affirm that I have established with proper monuments as required by law those street center monuments shown as deferred on the Official Plat of PARKWOOD SUBDIVISION, as recorded in Volume 16, Page 89 of Plats in Jackson County, Oregon. The street center monuments consist of a brass disk set in concrete stamped "LS 1913" except as mentioned below. The deferred lot corners are a 5/8 inch iron pin with a yellow plastic cap marked "D. MCMAHAN LS 1913", except the following corners were marked with a lead plug and tac with a brass washer stamped "LS 1913", the Northwest corner of Lot 31, the Northwest corner of Lot 37, the point of curve on the Northerly boundary of Lot 17, the point of curve on the Southerly boundary of Lot 10, the point of curve on the West boundary of Lot 44, the Northeast corner of Lot 16, the Northwest and Northeast corners of Lot 8, the point of curve on the Northerly boundary of Lot 9, the point of curve on the Southerly boundary of Lot 3, and the Northwest corner of Lot 38. Witness monuments are set 5/8 inch x 24 inch iron pin with yellow plastic cap marked "D. MCMAHAN LS 1913" and are at the following locations, 4.00 feet West of the Northeast corner of Lot 18, 1.00 foot WEST of the Northeast corner of Lot 24, and 1.00 foot WEST of the Northeast corner of Lot 27. 5/8 inch x 30 inch iron pins were used at required locations and 5/8 inch x 30 inch iron pins with plastic yellow caps marked "D. MCMAHAN LS 1913" were set for centerline P.C. on West end of Temple Drive and centerline P.T. near Easterly end of Temple Drive.

This Affidavit is to comply with Chapter 92.070 of the Revised Statutes of the State of Oregon.

June 7, 2000




Expires 12/31/00

STATE OF OREGON)  
County of Jackson ) ss.

On this 19 day of June, 2000, personally appeared the above named Douglas C. McMahan, a Registered Professional Land Surveyor, and acknowledged the foregoing instrument to his voluntary act and deed.

Before me:

Cheri Ferns  
Notary



Approved: Paul D. Lewis  
Medford City Surveyor

7-24-00  
Date

Examined and approved this 26<sup>th</sup> day of July, 2000.

Jackson County, Oregon  
- Recorded  
OFFICIAL RECORDS

Roger Roberts  
Jackson County Surveyor

(dfprkwd.dcm)  
DCM:am

JUL 28 2000  
9:05 AM  
Arthur S. Roberts  
COUNTY CLERK