

# Robert & Beulah Humphrey, Property

Sec. 24 T35S R2W W.M.

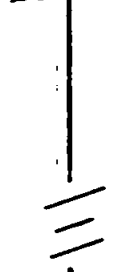
Scale 1" = 100 FT.

March 1961

© Iron Pin

Sec. Cor.

14 | 13  
25 | 24 1" pipe



100' ±  
Iron Pin

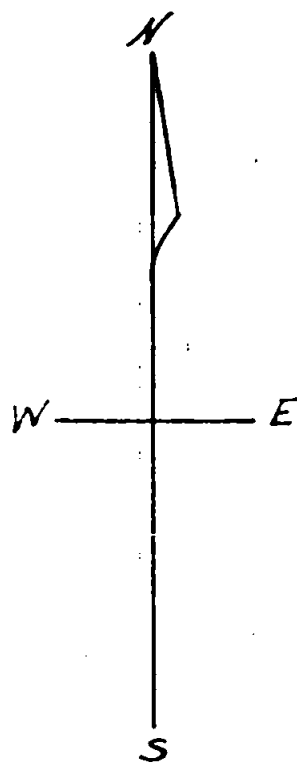
S89°56'20" E  
620.00'

End of Road  
at Present

N0°05'45" E  
660.00'

LOT 5  
9.5 Acres

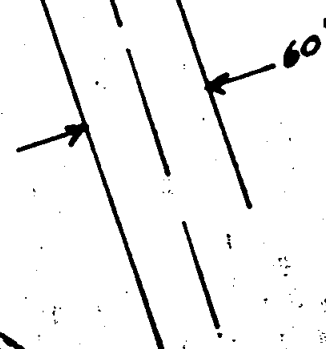
660.00'  
S00°05'45" W  
NEOWINA WAY



Meridian by  
Solar Obsn.

100' ±  
Iron Pin

620.00'  
N89°56'20" W



22 | 24  
25 | 25  
Sec. Cor.  
2" pipe  
2 BTs

REGISTERED  
OREGON  
LAND SURVEYOR  
*Ralph J. Ellis*  
OCTOBER 4, 1957  
RALPH J. ELLIS  
416

RECEIVED  
JACKSON  
MAR 28 1961  
COUNTY  
SURVEYOR

S89°55'45" E

24 | 19  
25 | 30  
Sec. Cor.  
3/4" pipe  
2 BTs

Survey Narrative to comply with Paragraph 209.250  
Oregon Revised Statutes

For:

Robert and Beulah Humphrey  
Route 2 Box 583 H Central Point, Oregon

Purpose:

To locate Lot 5 in a tract of land bound on the west by the section line 23/24, on the south by Lot 4, and on the east by the westerly right of way of Weowna Way.

Procedure:

I established the section line 23/24 (see survey No. 1646 Robert Humphrey survey of Lot 1 for details.) I had previously set the NW corner of Lot 4 which is also the SW corner of Lot 5, I then established the NW corner from the SW corner by chainage on the section line. Setting on the NW corner I turned the required angle to make the North line of the lot parallel the south line and set a witness corner 10.0 feet from the established corner, then chained 620.00 feet to establish the westerly right of way of Weowna Way as directed by Mr. Humphrey. I had previously set the NE corner of Lot 4 which is the SE corner of Lot 5 which was set so the East line of the property parallels the section line. The angle turned at the NE corner to the SE corner and chainage between proved the closure.

