



GARY D. KAISER  
R.P.L.S. ORE. 803  
C.W.R.E. ORE. 73

**KAISER SURVEYING**  
19440 HIGHWAY 62  
EAGLE POINT, OREGON 97524

**PHONE**  
SHADY COVE (541) 878-3995  
FAX (541) 878-3995

SURVEY NO. 16562

SURVEY NARRATIVE TO COMPLY WITH O.R.S. 209.250

SURVEY FOR: JACQUELINE KREMBAS  
P.O. BOX 377  
SHADY COVE, OR 97639

SURVEY BY: KAISER SURVEYING  
19440 HWY. 62  
EAGLE POINT, OR 97524

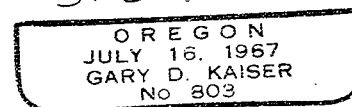

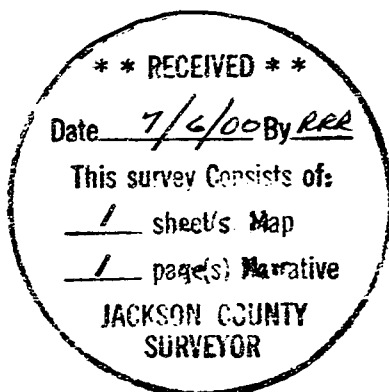
LOCATION: Lots 20 and 21 of ROGUE ACRES SUBD.  
and in the SW ¼ of Section 3,  
T.34S., R.1W., W.M., Jackson County,  
Oregon

BASIS OF BEARINGS: ROGUE ACRES SUBD., North bdry. Lot  
20

DATE: August 11, 1999

PURPOSE: Property-line-adjustment survey

PROCEDURE: The boundaries of Lots 20 and 21  
were monumented on Filed Survey No. 5354. These monuments  
were recovered and utilized for control to establish the new  
adjusted boundary as shown on the accompanying map.



*541 6-30-01*