

FOOTHILL ROAD (COKER BUTTE RD. -- VILAS RD.)

N.E. 1/4 SEC. 9, S.E. 1/4 SEC. 4, N.W. 1/4 SEC. 3
LOCATED IN TOWNSHIP 37 SOUTH, RANGE 11E-T, W.1M, JACKSON COUNTY, OREGON *

SURVEY NARRATIVE TO COMPLY WITH O.R.S. 209.150

SURVEY FOR: JACKSON COUNTY ROADS & PARKS SERVICES.
200 ANTELOPE ROAD, WHITE CITY, OR. 97503

PURPOSE OF SURVEY: TO MONUMENT THE ROAD RIGHT OF WAY OWNED BY JACKSON COUNTY, OR.

PROCEDURE: AT THE COMPLETION OF A ROAD RECONSTRUCTION AND REALIGNMENT PROJECT PERFORMED IN 1986, RIGHT OF WAY WAS MONUMENTED AS SHOWN. RIGHT OF WAY WAS ACQUIRED BY PETITION AND DEED.

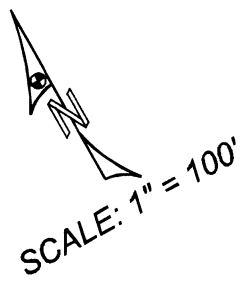
BASIS OF BEARINGS: RECORDED SURVEY NO. 6576. COORDINATES ARE ASSUMED.

DATE: MARCH 2, 2000

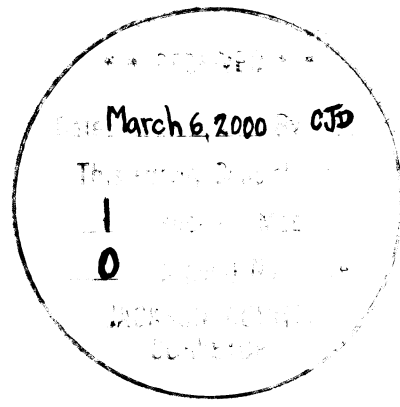
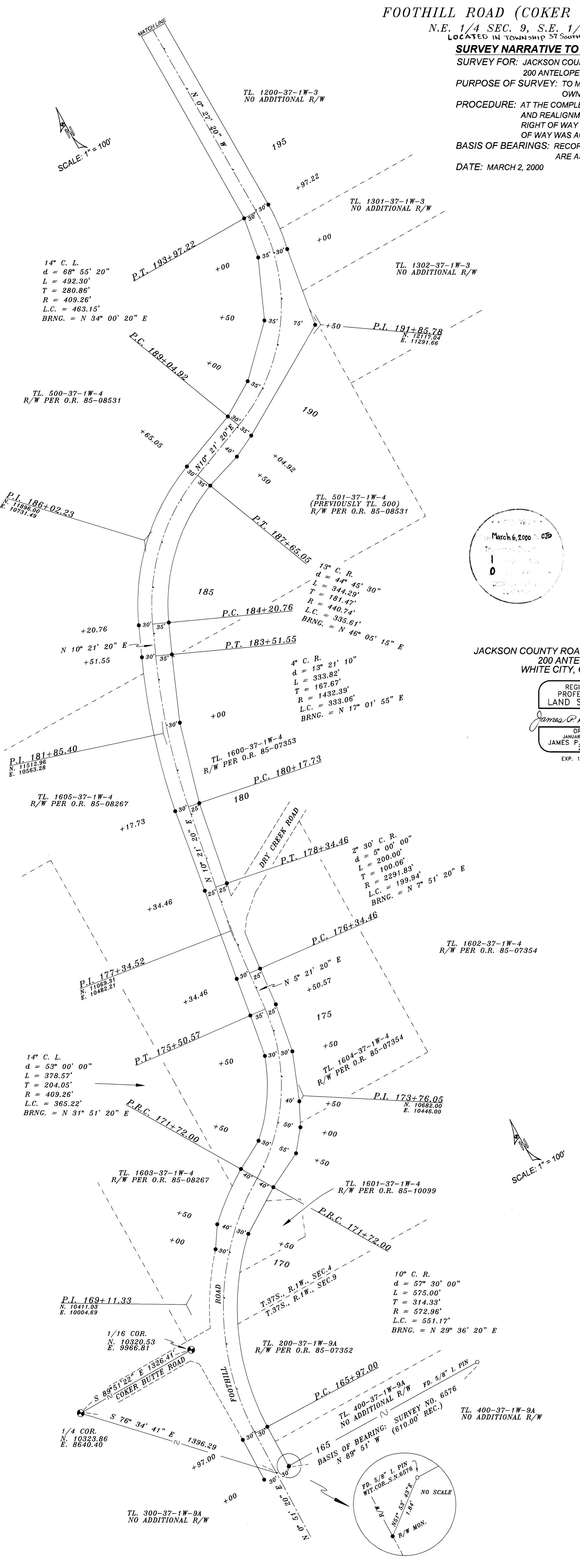
LEGEND

- FOUND GOVERNMENT CORNER
- FOUND SURVEY MONUMENT AS NOTED
- 5/8" X 24" IRON PIN W/YELLOW PLASTIC CAP "JACKSON CO. PUBLIC WORKS" SET IN 1986.

* AFFIDAVIT OF CORRECTION DOC. NO. 00-19211 (C.S. 16448) ROGER ROBERTS, C.S., JAN 23, 2001



SCALE: 1" = 100'

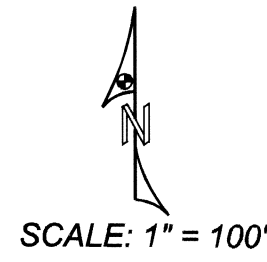


JACKSON COUNTY ROADS AND PARKS SERVICES
200 ANTELOPE ROAD
WHITE CITY, OREGON 97503

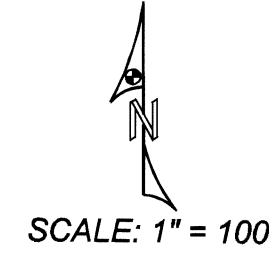
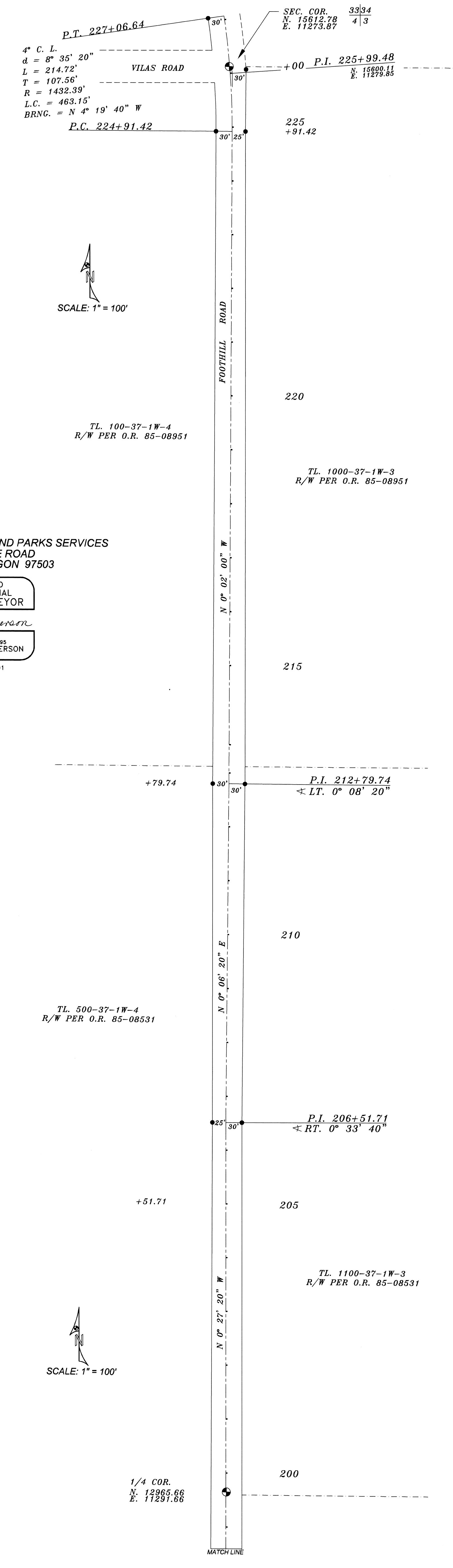
REGISTERED PROFESSIONAL LAND SURVEYOR

James P. Dickerson

OREGON
JANUARY 17, 1995
JAMES P. DICKERSON
2691
EXP. 12-31-01



SCALE: 1" = 100'



SCALE: 1" = 100'

00 18211

16448

NO FEE

3:34

AFFIDAVIT OF CORRECTION

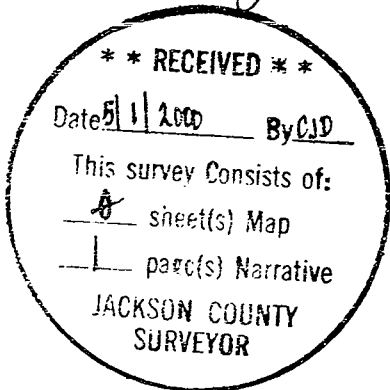
Be it hereby noted in regards to Survey No. 16448 as filed in the office of the County Surveyor, the following addition should be made to the map of said survey:

*Located in Township 37 South, Range 1 West, Willamette Meridian.
Jackson County, Oregon.*

Date: May 1, 2000


Surveyor: James P. Dickerson

James P. Dickerson, PLS

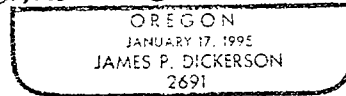


Jackson County, Oregon
Recorded
OFFICIAL RECORDS

MAY 01 2000
3:34 PM
Sherryl D. Wallace
COUNTY CLERK




James P. Dickerson



Expires 12 - 31 - 2001

STATE OF OREGON)
County of Jackson) ss

Personally appeared the above named James P. Dickerson, Registered Professional Land Surveyor, and acknowledged the foregoing to be his voluntary act and deed, before me this 1st day of May, 2000.



Sherryl D. Wallace

Notary Public for the State of Oregon

My Commission Expires: Aug. 31, 2000

I, Roger R. Roberts, Jackson County Surveyor, hereby certify that I have examined this Affidavit of Correction, and that the changes are permitted in accordance with Chapter 209, Paragraph 255, Oregon Revised Statutes.

Roger R. Roberts

Roger R. Roberts, County Surveyor

Record Without Fee

Susan E. Seach