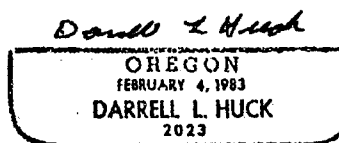
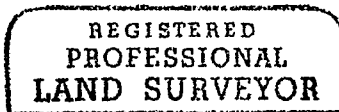
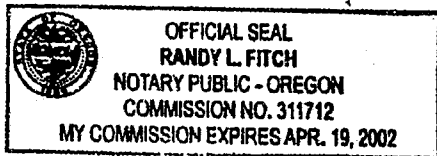


**AFFIDAVIT OF MONUMENTATION
FOR
DEFERRED MONUMENTS**

KNOW ALL MEN BY THESE PRESENTS, that I, Darrell L. Huck, a duly Registered Professional Land Surveyor in the State of Oregon, do hereby affirm that I have established with proper monuments as required by law those monuments shown as deferred on the Official Plat of *WEST BELLVIEW SUBDIVISION PHASE 2 (A Planned Community)*, as recorded in Volume 24, Page 29 of Plats in Jackson County, Oregon. A lead and tack with brass washer stamped "L.S. 2023" was set at each deferred corner, as shown on the Official Plat of record.

This Affidavit is to comply with Chapter 92.070 of the Revised Statues of the State of Oregon.

In Witness Hereof, signed this 26 day of AUGUST, 1998.

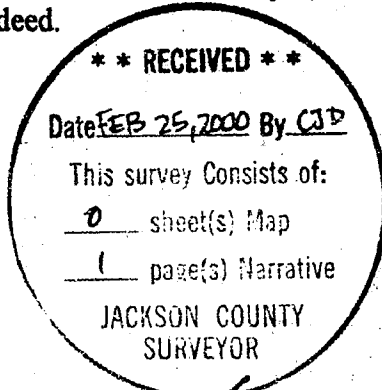


Expires 6/30/99

STATE OF OREGON) ss.
County of Jackson)

On this 26 day of August, 1998, personally appeared the above named Darrell L. Huck, a Registered Professional Land Surveyor, and acknowledged the foregoing instrument to be his voluntary act and deed.

Before me:



Randy L. Fitch

Approved: Courrett R. Austin
ASST. Ashland City Surveyor

28 August 1998
Date

Examined and approved this 9th day of Sept, 1998.

Jackson County, Oregon
Recorded
OFFICIAL RECORDS

Robert Roberts
Jackson County Surveyor

(dfrwblv2.dlh)

OCT 20 1998

11:34 AM
Robert Roberts
COUNTY CLERK