

GARY D. KAISER
R.P.L.S. ORE. 803
C.W.R.E. ORE. 73

KAISER SURVEYING
19440 HIGHWAY 62
EAGLE POINT, OREGON 97524

PHONE
SHADY COVE (541) 878-3995
FAX (541) 878-3995

16402

SURVEY NO. _____

SURVEY NARRATIVE TO COMPLY WITH O.R.S. 209.250

SURVEY FOR: DION AND MINERVA MILLER
1151 OLD FERRY ROAD
SHADY COVE, OR 97539

SURVEY BY: KAISER SURVEYING
19440 HWY. 62
EAGLE POINT, OR 97524

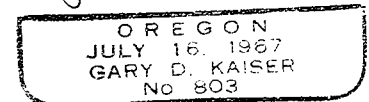

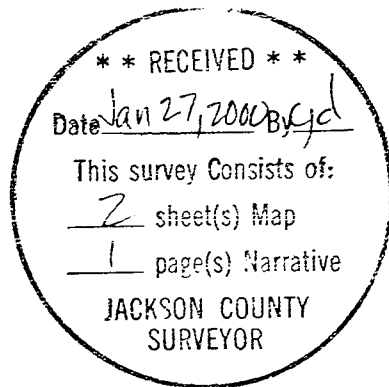
LOCATION: Lots 16-20 inclusive and Lots 27 and
28 of VICTORIA MANOR SUBDIVISION -
PHASE 2 and in the SE ¼ of Section
34, T.35S., R.1W., W.M., City of
Eagle Point, Jackson County, Oregon

BASIS OF BEARINGS: VICTORIA MANOR SUBD. - PHASE 2 R/W
Merlee Circle

DATE: ~~September 5, 1999~~
OCTOBER 2, 1999

PURPOSE: Replat of Lots 16-20 and Lot 27 and
the Westerly 3.38' of Lot 28 of
VICTORIA MANOR SUBD. - PHASE 2

PROCEDURE: Control used to monument the lot
lines was original lot corner monuments, VICTORIA MANOR
SUBDIVISION - PHASE 2.



EA 6-7-01