

GARY D. KAISER
R.P.L.S. ORE. 803
C.W.R.E. ORE. 73

KAISER SURVEYING
19440 HIGHWAY 62
EAGLE POINT, OREGON 97524

PHONE
SHADY COVE (541) 878-3995
FAX (541) 878-3995

SURVEY NO. 16381

SURVEY NARRATIVE TO COMPLY WITH O.R.S. 209.250

SURVEY FOR: JOE VARGAS
3726 FALCON ST.
WHITE CITY, OR 97503

SURVEY BY: KAISER SURVEYING
19440 HIGHWAY 62
EAGLE POINT, OR 97524
(541) 878-3995

LOCATION: Parcel "O", Filed Survey No. 1964
and in the SE¼ of Section 16 and the
NE¼ of Section 21, T.36S., R.1W.,
W.M., Jackson County, Oregon.


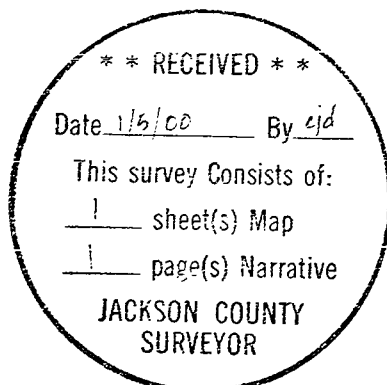
BASIS OF BEARINGS: Filed Survey No. 1964, South R/W
line of Falcon Street.

DATE: November 24, 1999

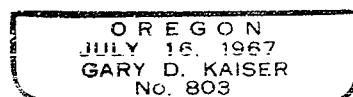
PURPOSE: Property line adjustment survey.
Adjusted the boundaries of tracts
described in Inst. Nos. 81-01265
O.R. and 96-31158 O.R. Also
prepared descriptions of the
adjusted tracts.

PROCEDURE: The original corner monuments for
Parcel "O" of Filed Survey No. 1964 have all been destroyed
except for the Southwest corner which was found slightly
disturbed. The missing corner were reset utilizing found
Filed Survey No. 1964 monuments for control as shown on the
annexed map.

The new adjusted boundary was located per the client's
direction and the County approval.



J. D. Kaiser



EXP 6-30-01