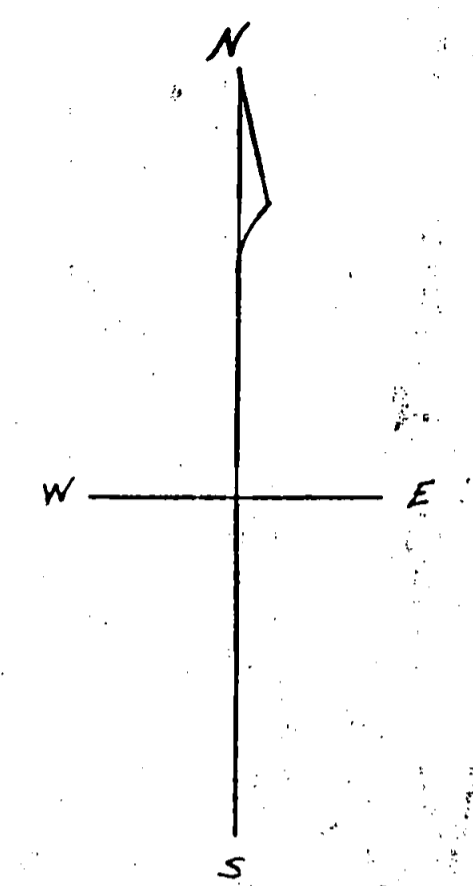



Robert H. & Virginia J. Gennings, Property  
 Secs. 11 & 12, Portions of D.L.C. No 47 & D.L.C. No 48  
 T38S, R2W W.M. Jackson County  
 Feb, 1961 Scale 1" = 100ft.

1635



○ Iron Pipe  
 ● Iron Pin  
 Meridian by Solar Obsn.

SW Cor. D.L.C. No 47



REGISTERED OREGON LAND SURVEYOR  
*Ralph J. Ellis*  
 OCTOBER 4, 1957  
 RALPH J. ELLIS  
 416

South  
 540.85'

N89°53' W  
 556.79'

100.0'  
 N0°10' E

N89°53' W  
 200.0'

508°44' W  
 137.79'

S86°13' W  
 393.07'

SE. COR.  
 D.L.C. No 47

152.89  
 N89°33'30" E

149.37  
 S65°03' E

162.78'  
 N05°05'15" W

326.06'  
 N42°02'45" E

970.75'  
 N89°49' E

North Line of D.L.C. No 49

S20°08' W  
 197.08'

S12°47' E  
 96.21'

508°44' W  
 135.0'

N74°24' W  
 129.86'

N72°45' W  
 87.20'

N20°08' W  
 82.87'

N0°10'15" W  
 264.78'

N12°45' W  
 162.58'

N12°51'5" W  
 93.75'

Depart in 1960

NE COR. D.L.C. No 49  
 of The W 1/2

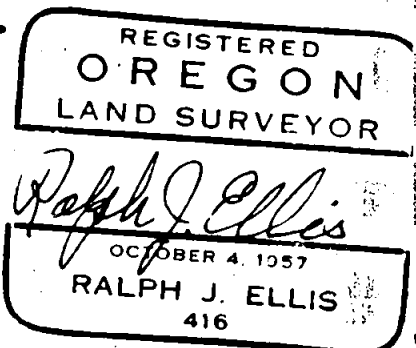

1635

Survey Narrative to comply with Paragraph 209.250  
Oregon Revised Statutes

For: Robert A. and Virginia A. Gennings  
P.O. Box 495, Carson City, Nevada

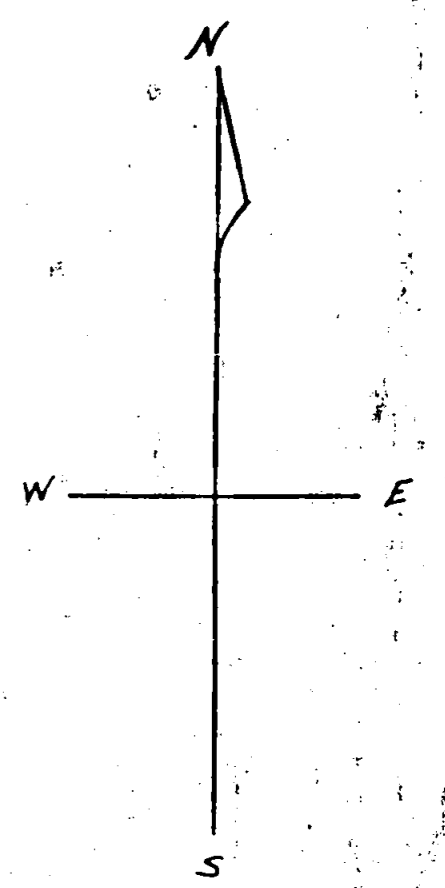
Purpose: Having sold two tracts from their original tract, they wanted a survey of the remainder and they wanted to locate two corners that were missing.

Procedure: I had surveyed the two tracts that were sold previously, so I knew the location of the S.E. corner of DLC No.47 and the P.O.B., which is a 1/2" pipe on the south line of DLC No.47, I also had found a 1/2" pin set by Mr. Boyden in 1953 for Mr. R.J. Tetreault which is on the North line of DLC No.49, and I also had the various corners I had set in 1958 for the Owen Thomas tract, and in 1959 for the Arliss Peterson tract. I had previously established the south line of DLC No.49 using the N.E. corner of the W 1/2 corner of DLC No.49 and a corner set by Mr. Boyden in 1953. I knew that there was an error in the various chainages along the North line of DLC No.49. I started the survey at the 1/2" pipe which is on the south line of DLC No.47 and chained the required distance called for in Mr. Gennings description along the south said line and set the NNW corner of his property. I then turned the required angle and chained south to an intersection with the North line of DLC No.49, I then chained along the said line to the SSE corner of the property which is the pin set by Mr. Boyden in 1953. This distance chained 47.21 feet short of the distance called for on Mr. Gennings description. The property line then follows the Tetreault property to the Westerly Right of Way of Pioneer Road. I used the corner set by Mr. Boyden in 1953 for the Right of way at this point, but I followed a line 30 feet west of the new surveyed center-line for Pioneer Road as established in 1960 by the Road Department. This Right of Way was then tied to the N.E. corner of the Arliss Peterson property set by me in 1959, the property line then follows the Arliss Peterson property to an intersection with the Owen Thomas property and then follows the Thomas property to the point of beginning.



Robert A. & Virginia J. Gennings, Property  
 Secs. 11 & 12, Portions of D.L.C. No 47 & D.L.C. No 48  
 T38S, R2W W.M. Jackson County  
 Feb, 1961 Scale 1" = 100ft.

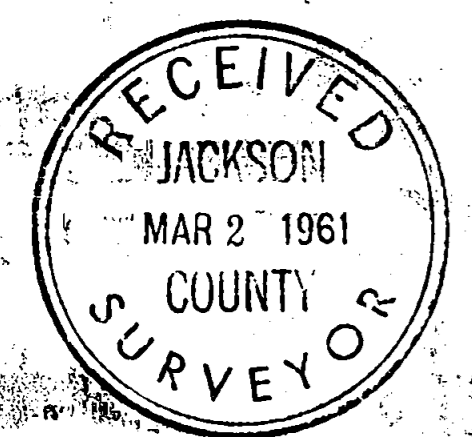
1635



○ Iron Pipe  
 ● Iron Pin

Meridian by Solar Obsn.

SW Coy. D.L.C. No 47



REGISTERED OREGON LAND SURVEYOR  
*Ralph J. Ellis*  
 OCTOBER 4, 1957  
 RALPH J. ELLIS  
 416

South  
 540.85'

N 89° 53' W  
 556.79'

P.O. B.

N 0° 10' E  
 100.0'

N 89° 53' W  
 200.0'

S 08° 44' W  
 137.79'

S 86° 13' W  
 393.07'

S.E. Coy.  
 D.L.C. No 47

S 20° 03' W  
 197.08'

S 12° 47' E  
 96.21'

S 08° 44' W  
 135.50'

N 74° 24' W  
 129.86'

Pipe Line  
 N 73° 44' W  
 87.20'

N 20° 03' W  
 82.87'

Road  
 95'

N 0° 10' 15" W  
 264.78'

EST. by Road  
 80'

N 12° 45' W  
 162.58'

N 12° 51' W  
 93.75'

152.89'

N 89° 33' 30" E

N 51° 50' 50" W  
 87.291'

169.37'

S 65° 53' E

Depart. in 1960

970.75'  
 N 89° 49' E

North Line of D.L.C. No 49

NE Coy. D.L.C. No 49  
 of The W 1/2

1635