

MAP OF SURVEY

S 16, 17, 21, & 22

T 33 S, R 3 E, W. M.

JACKSON COUNTY OREGON

SURVEY FOR

SUPERIOR LUMBER COMPANY
 P.O. BOX 250
 GLENDALE, OREGON 97442

AND

INDIAN HILLS LIMITED PARTNERSHIP
 30365 REDWOOD HIGHWAY
 P.O. BOX 519
 CAVE JUNCTION, OR. 97523

LEGEND

- FOUND JACKSON COUNTY MONUMENT
- SET $5/8$ " BY 30" REBAR WITH 2" ALUM. CAP
- ⊙ FOUND 1 $3/4$ " DIAMETER IRON PIPE,
TOP 1 FOOT BENT WESTERLY, BURIED 2 INCHES
- () G. L. O. RECORD
- LINES MARKED AND POSTED THIS SURVEY

SCALE 1" = 1000'

BASIS OF BEARING

SOLAR OBSERVATION
 NEAR SOUTHWEST CORNER
 OF SECTION 16

DATE

JULY 28, 1999

SURVEY BY

ARTHUR R. RAMBO
 735 VISTA PARK DRIVE
 EAGLE POINT, OREGON
 97524

FD. 2 1/2" B.C.
 MARKED:
 JACKSON COUNTY

8	9
17	16

 1976

FD. 2 1/2" B.C.
 MARKED:
 JACKSON COUNTY
 1/4 S

17	16
----	----

 1976

FD. 2 1/2" B.C.
 MARKED:
 JACKSON COUNTY

17	16
20	21

 1976

1/4 S - 16 - 21
 1976

FD. 2 1/2" B.C.
 MARKED:
 JACKSON COUNTY SURVEYOR
 1/4 S

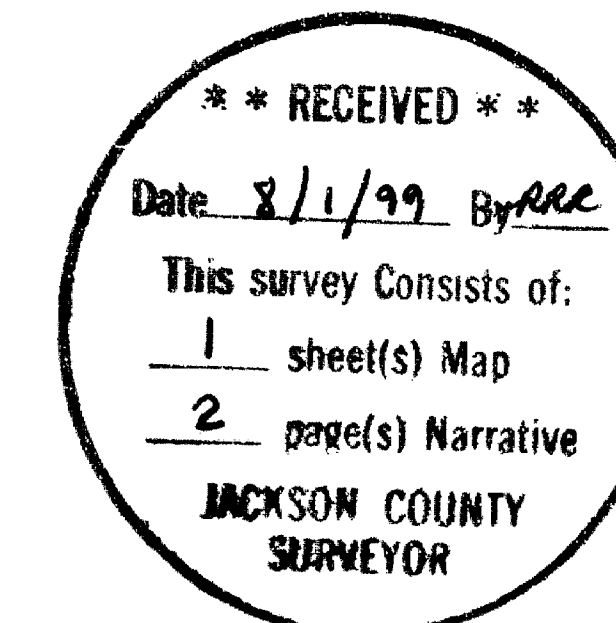
21	22
----	----

 1999

FD. 2 1/2" B.C.
 MARKED:
 JACKSON COUNTY

21 | 22
 28 | 27
 1993

TAX LOT No. 33-3E- (2700, 3300, & 3400)



REGISTERED
 PROFESSIONAL
 LAND SURVEYOR

Arthur R. Rambo
 OREGON
 JULY 30, 1976
 ARTHUR R. RAMBO
 NO 1086

REGISTRATION EXPIRES
 DECEMBER 31, 2000

A 9 inch diameter Douglas Fir bears N65°15'E, 19.5 feet, marked T33SR3ES15 in upper face, BT in lower face.

An 11.5 inch diameter Douglas Fir bears S14°45'E, 31.1 feet marked T33SR3ES22 in upper face, BT in lower face.

A 7.5 inch diameter White Fir bears S9°04'W, 61.5 feet marked T33SR3ES21 in upper face, BT in lower face.

A 7 inch diameter Douglas Fir bears N80°10'W, 74.4 feet marked T33SR3ES16 in upper face, BT in lower face.

NEW TREES MARKED AT THE SECTION CORNER COMMON TO SECTIONS 8, 9, 15, AND 16 TOWNSHIP 33 SOUTH, RANGE 3 EAST.

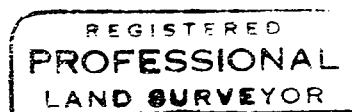
The Northwest, Southeast, and Southwest bearing trees, which had been marked by the Jackson County Surveyor in 1976, had been cut during logging operations. New trees were marked to replace these trees. At the corner point I found a 2 ½" diameter Jackson County Brass Cap.

FROM WHICH:

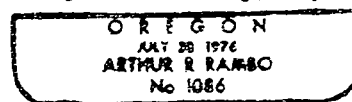
A 16.5 inch diameter Douglas Fir bears N39°25'W, 52.8 feet marked T33SR3ES8 in upper face, BT in lower face.

A 20.5 inch diameter White Fir bears S4°52'E, 26.1 feet marked T33SR3ES16 in upper face, BT in lower face.

A 13 inch diameter Sugar Pine bears S87°11'W, 26.4 feet marked T33SR3ES17 in upper face, BT in lower face.

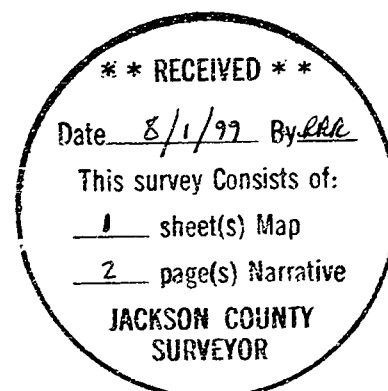


Arthur R. Rambo



Expires December 31, 2000

Tax Lot No. 33-3E (2700, 3300, 3400)



SURVEY NARRATIVE TO COMPLY WITH O.R.S. 209.250

LOCATION: Section 16, 17, 21, and 22, Township 33 South, Range 3 East,
Willamette Meridian.

SURVEY FOR: Superior Lumber Company Indian Hills Limited Partnership
P.O. Box 250 and 30365 Redwood Highway
Glendale, Oregon 97442 P.O. Box 519
Cave Junction, Oregon 97523

SURVEY BY: Rambo Surveying
Arthur R. Rambo
735 Vista Park Drive
Eagle Point, Oregon 97524

DATE: July 28, 1999

BASIS OF BEARING: Solar observation near the Southwest corner of Section 16.

PURPOSE: To survey, mark, and post property lines of Superior Lumber
Company and Indian Hills Limited Partnership land as shown on
the map to accompany this narrative.

PROCEDURE: A search of records revealed that the corners needed for control of
this survey had been re-established from original evidence. The
Section corner common to Section 15, 16, 21, and 22 had not been
re-established. A search in the field revealed a 1 3/4" iron pipe set
by Ernest Smith as the approximate location of said corner, no
original evidence of the corner could be found.

A closed traverse was run tying to the corners needed for control.
The position of the Section corner common to section 15, 16, 21,
and 22 was calculated by double proportionate measurement.
Then the monument was set and lines were marked as shown on
the map to accompany this narrative.

CORNERS SET THIS SURVEY:

All measurements to bearing trees are to the center of tree at base.
All bearing trees have a Brass washer marked PLS 1086 nailed to
lower face.

Section corner common to Sections 15, 16, 21, and 22, Township 33 South Range 3 East.
At the corner point I set a 5/8 by 30 inch iron pin with a 2" diameter Aluminum cap
marked:

T33S R3E
16 15
21 22
PLS 1086

FROM WHICH: