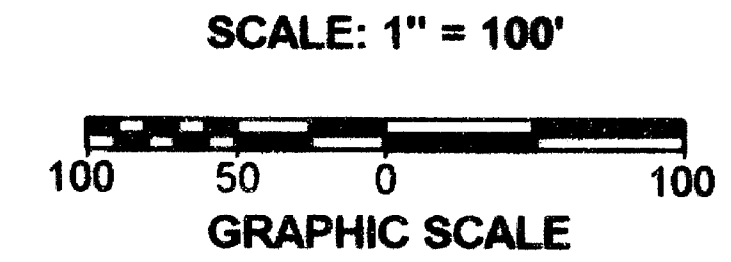




MAP OF SURVEY
PROPERTY LINE ADJUSTMENT
(PLANNING FILE No. 1999-173-PA)

LYING WITHIN:
THE NORTHWEST 1/4 OF THE SOUTHWEST 1/4 OF
SECTION 35, TOWNSHIP 38 SOUTH, RANGE 1 EAST,
WILLAMETTE MERIDIAN, JACKSON COUNTY, OREGON



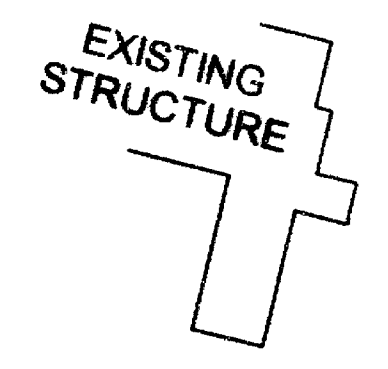
FD. 2" BRASS CAP
S 34 S 35



NOTE 1:

SEPTIC SYSTEM DETAILS SHOWN HEREON ARE SCALED FROM DIMENSIONS PROVIDED BY THE CLIENT.

TAX LOT 201
ASSESSOR'S MAP 38-1E-35
OVERALL ADJUSTED AREA:
1,107,550 Sq. Ft. (25.4 ACRES)
MORE OR LESS
O.R. 99-29896



EXISTING STRUCTURE
SEPTIC TANK
DRAIN FIELD

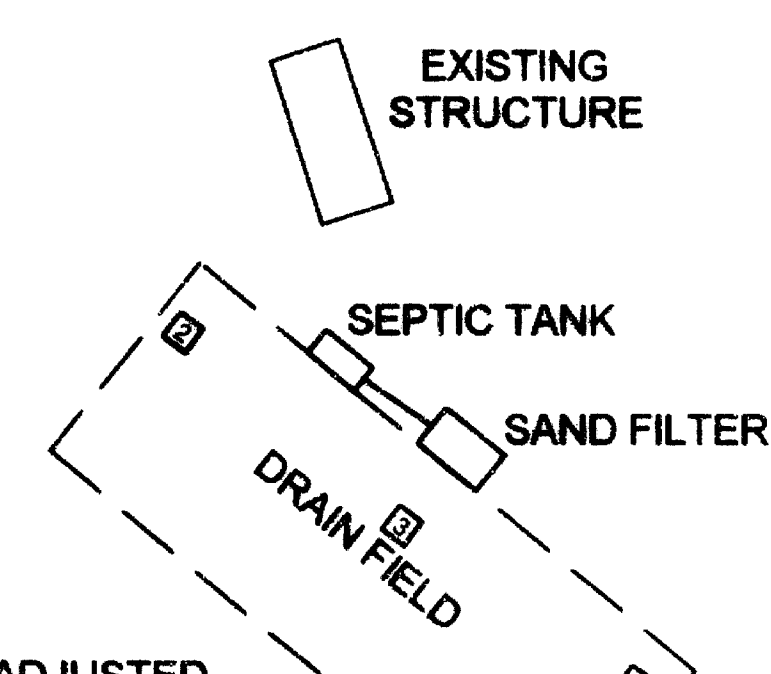
N 0°03'31"E 1334.37'
(1334.24')

AREA ADJUSTED FROM
TAX LOT 200 TO T.L. 201:
93,200 Sq. Ft. (2.1 ACRES)
MORE OR LESS

20' EASEMENT FOR INGRESS
& EGRESS AS RECORDED IN
JACKSON Co. Doc. No. 99-29897

ADJUSTED PROPERTY LINE
N 89°56'21"E 860.75'
AREA ADJUSTED FROM
TAX LOT 201 TO T.L. 200:
93,200 Sq. Ft. (2.1 ACRES)
MORE OR LESS
S 89°56'21"W
860.75'

TAX LOT 200
ASSESSOR'S MAP 38-1E-35
OVERALL ADJUSTED AREA:
664,770 Sq. Ft. (15.3 ACRES)
MORE OR LESS
O.R. 99-29895



ADJUSTED PROPERTY LINE

S 89°57'37"W
1333.56' calc.
(1330' +/-)

(NOT TIED THIS SURVEY)

FD. 5/8" I.R.

529.48'
558.39'

BASIS OF BEARINGS
S 00°03'55"W 1329.21'
(S 00°03'55"W 1330.00')

(N 0°09'15"E 1330.33') record & calculated

APPROVED BY THE JACKSON COUNTY DEPARTMENT OF PLANNING AND DEVELOPMENT. (FILE No. 1999-173-PA)
BY: *[Signature]* DATE: 7-15-1999

LEGEND

- ⊙ GOVERNMENT CORNER
- FD. MONUMENT AS NOTED
- CALCULATED CORNER POSITION ONLY
- C.S. JACKSON COUNTY RECORDED MAP OF SURVEY
- I.R. IRON ROD
- I.P. IRON PIPE
- () PER CHANEY MAJOR PARTITION BY G. KAISER DATED JAN. 1982
- { } PER C.S. 7035 BY M. BOYDEN
- (()) PER JACKSON COUNTY DOCUMENT No. 98-18211

SHORT LINE TABLE

Line	Bearing	Distance
1	S 00°03'55"W	28.90'
2	N 89°44'16"E	20.23'

CURVE TABLE

Curve	Delta Angle	Radius	Arc	Tangent	Chord	Chord Bearing
1	82°27'31"	41.53	59.77	36.40	54.74	N 41°34'35" E
2	72°32'32"	20.00	25.32	14.68	23.86	N 48°58'33" E
3	52°27'40"	50.00	45.78	24.64	44.20	N 38°56'03" E

**** RECEIVED ****
Date 7-15-99 By *[Signature]*
This survey consists of:
1 sheet(s) Map
0 page(s) Narrative
JACKSON COUNTY SURVEYOR

REGISTERED PROFESSIONAL LAND SURVEYOR
[Signature]
OREGON
JANUARY 20, 1998
CHARLES R. SMITH
2854
EXPIRES: JUNE 30, 2000

(S 89°59'30"E)
(1331.50') calc.

CAPPED I.R.
"KAISER RLS 803"

NOT TIED THIS SURVEY

S 1/16
FD. 3/4" I.P.

((WEST. 330.0'))
330.00'

140.00'

S 89°44'16"W 1330.73'

860.73'

662.52'
770.82'

ASSESSOR'S MAP 38 1E 35

Marquess & Associates, Inc.
CONSULTING ENGINEERS

1120 EAST JACKSON STREET PH: (541) 772-7115
MEDFORD, OREGON 97501 FAX: (541) 779-4079

JOB # 1-6746	PREPARED FOR	FILE
DATE 6-15-99	MR. RYAN LANGMEYER, A.I.A.	SILBLLA.DWG
DRAWN BY CRS	P.O. BOX 1084	SHEET
CHECKED BY KKB	ASHLAND, OR. 97520	1 OF 1