



**AFFIDAVIT OF MONUMENTATION FOR
DEFERRED MONUMENTS**
(Pursuant to O.R.S. 92.070)


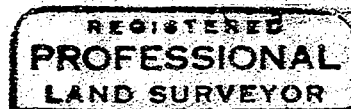
P.O. Box 1625
Medford, OR 97501
541.772.6880-tel
541.772.9573-fax
hardey@wave.net

KNOW ALL MEN BY THESE PRESENTS, that I, Richard L. Bath, a duly Registered Professional Land Surveyor of the State of Oregon, do hereby affirm that I have established with proper monuments as required by law those street centerline monuments and lot corner monuments shown as deferred on the Official Plat of **DONALDSON SUBDIVISION**, as recorded in Volume 24, page 18 of the Plats of Jackson County, Oregon and filed as Survey No. 15726 in the office of the Jackson County Surveyor.

1. The monument set at both intersections of Thorn Oak Drive/Donaldson Way and Stonefield Way/Donaldson Way is a brass disc in a monument case while the three centerline monuments on the exterior boundary of the subdivision are set 5/8" x 30" iron pin with orange plastic cap marked "HARDEY ENG. & ASSOC.", the locations of which are shown on the official plat.
2. All lot corners and right-of-way monuments are set 5/8" x 24" iron pin with orange plastic cap marked "HARDEY ENG. & ASSOC.", the locations of which are shown on the official plat.

March 8, 1999

Jackson County, Oregon
Recorded
OFFICIAL RECORDS
MAR 15 1999
} ss 10:45 AM
[Signature]
COUNTY CLERK



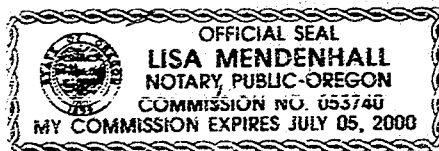
Surveyor RENEWS 12-31-99

STATE OF OREGON

County of Jackson

The foregoing instrument was acknowledged before me this 10 day of March, 1999

[Signature]
Notary Public for Oregon



Examined and approved this 12 day of MARCH, 1999.

[Signature]
City of Medford Surveyor

Examined and approved this 12th day of March, 1999.

[Signature]
Jackson County Surveyor