

SURVEY NO 16188

**SURVEY NARRATIVE TO COMPLY WITH PARAGRAPH 209.250
OREGON REVISED STATUTES**

Survey for: Walter and Alyce Kunze
P.O. Box 8002
Medford, Oregon
97504


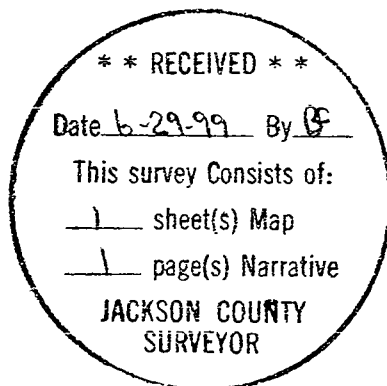
Location: The Northeast One-quarter (1/4) of Section 27, Township 37
South, Range 2 West, Willamette Meridian, City of Medford, Jack-
son County, Oregon.

Purpose: To survey, monument and record a Partition Plat (City of Medford
Planning File No. LDP- 98-142) per clients request.


Procedure: Using previously established control from Survey No. 11381 and
found monumentation from Survey No. 35, I set monuments as
shown on the accompanying Partition Plat.

Basis of
Bearing: The North line of Donation Land Claim No. 58 per Survey No.
11381.

Date: March 17, 1999



David M. Minneci



David M. Minneci
L.S. 2349 - Oregon
Expires 12/31/00
1062 E. Jackson Street
Medford, Oregon 97504



I, Kathleen S. Beckett, County Clerk for Jackson County, Oregon, certify that the instrument identified herein was recorded in the Clerk records.
Kathleen S. Beckett - County Clerk

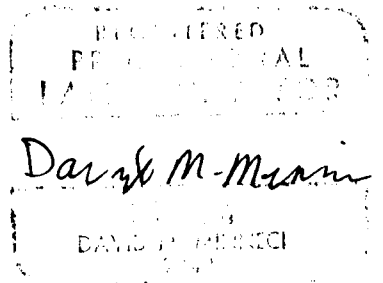
HOFFBUHR & ASSOCIATES, INC.
3155 Alameda Street, Suite 201
Medford, Oregon 97504-7027
(541) 779-4641

AFFIDAVIT OF CORRECTION
pursuant to O.R.S. 209.255

16188

I, David M. Minneci, Registered Professional Land Surveyor of the State of Oregon, No. 2349, do hereby state that I have discovered an error on my Partition Plat filed for record the 29th day of June, 1999 and recorded as P-37-1999 of "Record of Partition Plats" in Index Volume 10, Page 37 in Jackson County, Oregon and filed in the office of the Jackson County Surveyor as Survey Number 16188.

IN WITNESS HEREOF, signed this 2nd day of MARCH, 2004.



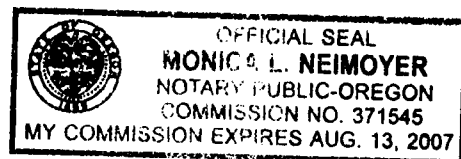
STATE OF OREGON)
County of Jackson) ss

Expires 12-31-04

MARCH 2 A.D. 2004

Personally appeared the above named David M. Minneci, a Registered Professional Land Surveyor, and acknowledged the foregoing instrument to be his voluntary act and deed.

21 Kincaid & Family
Notary ()
(Commission Expires 5-13-07)



The corrections are:

1.) The bearing of the East and West line of Parcel 2 is in error.

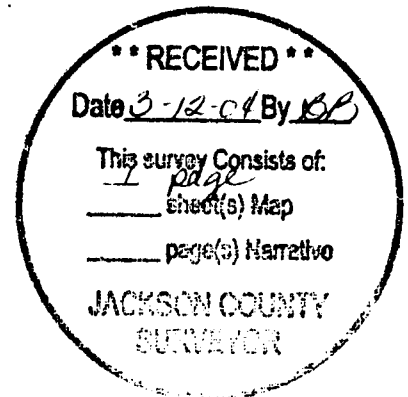
As filed: "S00°21'03"E

Change to: "S00°21'03"W"

2.) The bearing of the West line of Parcel 1 is in error.

As filed: "N00°21'03"W

Change to: "N00°21'03"E"



The Jackson County Surveyor hereby certifies that this Affidavit of Correction has been examined and approved for recording.

March 2, 2004
Date

Robert Roberts
Jackson County Surveyor