



GARY D. KAISER  
R.P.L.S. ORE. 803  
C.W.R.E. ORE. 73

**KAISER SURVEYING**  
19440 HIGHWAY 62  
EAGLE POINT, OREGON 97524

PHONE  
SHADY COVE (541) 878-3995  
FAX (541) 878-3995

SURVEY NO. 16117

SURVEY NARRATIVE TO COMPLY WITH O.R.S. 209.250

SURVEY FOR:                   SWEDE HASTINGS  
                                  14440 HWY. 62  
                                  EAGLE POINT, OR 97524

SURVEY BY:                   KAISER SURVEYING  
                                  19440 HWY. 62  
                                  EAGLE POINT, OR 97524  
                                  (541) 878-3995

LOCATION:                      NW ¼ of Section 22, T.35S., R.1W.,  
                                  W.M., Jackson County, Oregon

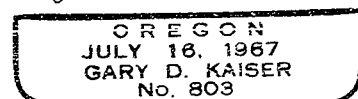
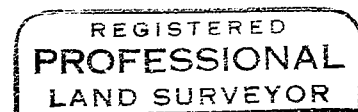
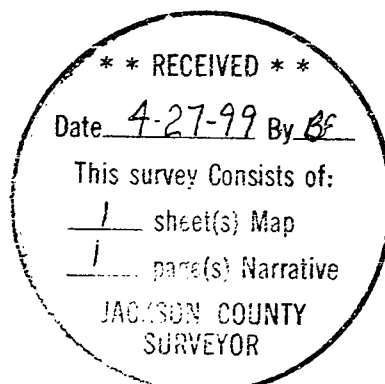
BASIS OF BEARINGS:         Filed Survey No. 15331 (North bdry.,  
                                  Sec. 22)

DATE:                         April 21, 1999

PURPOSE:                     Monument the South and West  
                                  boundaries of tract described in  
                                  Inst. No. 99-16803 O.R. and the  
                                  North bdry. of tract described in  
                                  Inst. No. 98-03660 O.R.

PROCEDURE:                  Made field ties to the 4 corners of  
                                  the NW ¼ of Section 22 and computed subdivision thereof to  
                                  locate the South boundary of tract described in Inst. No.  
                                  99-16803 O.R. and the North boundary of tract described in  
                                  Inst. No. 98-03660 O.R. The West boundary of said tract  
                                  described in Inst. No. 99-16803 was located record distance,  
                                  887.00 feet West from the North-South centerline of Section  
                                  22.

The Crater Lake Highway (State Highway No. 62) right-of-way line was computed from field ties to ODOT R/W monuments.



Exp. 6-30-99