

**MAP OF SURVEY**  
**(PROPERTY LINE ADJUSTMENT)**  
**(Jackson County File No. 93-58-LLA)**

Located in:  
 NE 1/4 of Section 20, T.33S., R1W.,  
 W.M., Jackson County, Oregon.

FOR:  
**JACK AND SUZANNE BACON**  
 BOX 723 ELDER MILL ROAD  
 TRAIL, OREGON 97541

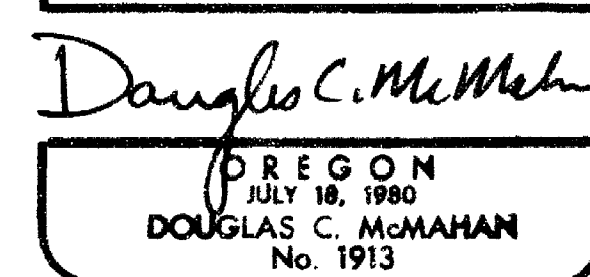
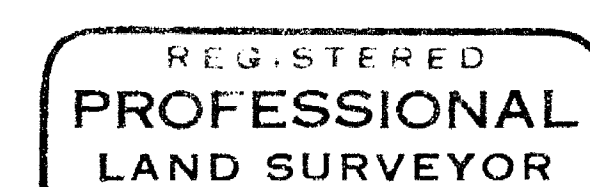
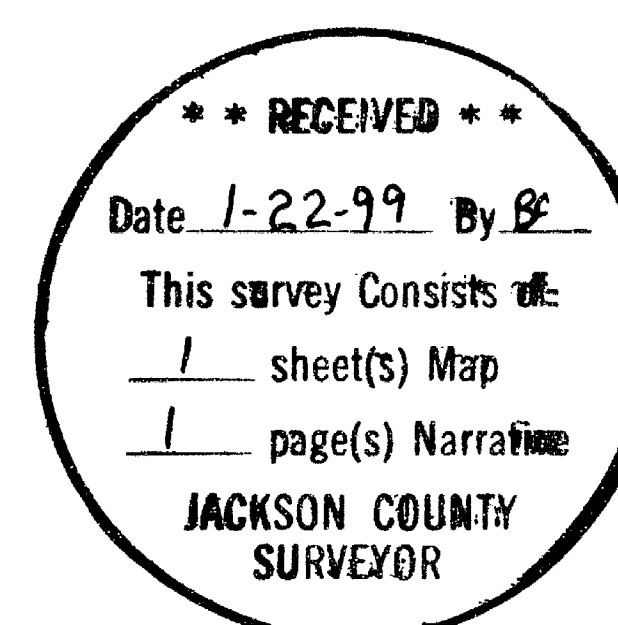
JACKSON COUNTY APPROVAL:

7-19-96 Dody Falbatt  
 DATE PLANNER

HOFFBUHR & ASSOCIATES, INC.  
 1062 E. JACKSON STREET MEDFORD, OREGON  
 779-4641

BY: DOUGLAS C. McMAHAN PLS No. 1913  
 SCALE: 1 inch = 50' April 19, 1996 - Jan. 21, 1999  
 BASIS OF BEARING: FILED SURVEY NO. 11922

- = Set 5/8"x24" Iron pin with cap stamped "D McMAHAN LS 1913"
- = Found 5/8" Iron pin with aluminum cap stamped "LS1071" per Filed Survey No. 11922
- ( ) = per filed survey No. 11922



SURVEY NO. 16025

**SURVEY NARRATIVE TO COMPLY WITH PARAGRAPH 209.250  
OREGON REVISED STATUTES**

SURVEY FOR: Jack & Suzanne Bacon  
723 Elder Mill Road  
Trail, Oregon 97541

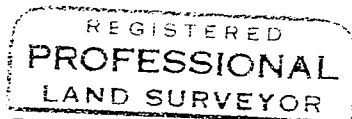
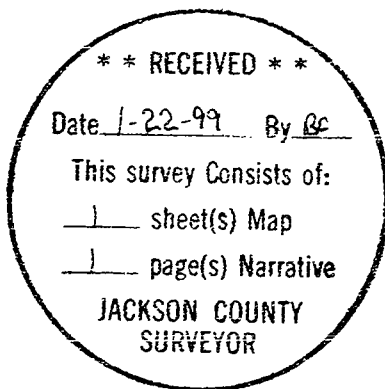
LOCATION: In the Northeast One-Quarter (1/4) of Section 20, Township 33 South, Range  
1 West, Willamette Meridian, Jackson County, Oregon

PURPOSE: To survey, monument and prepare descriptions for a property line adjustment  
per Jackson County Planning File No. 93-58-LLA and per client's request

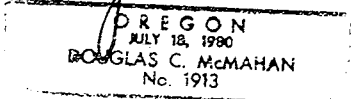
PROCEDURE: Utilizing found monumentation per filed Survey No. 11922 for control, I set  
monuments along the new property line as shown on the accompanying map.  
County Planning approved in 1996, however liens against properties have  
caused delay in completing the process until this time. Monuments have now  
been placed and deeds have been recorded to establish this new property line.

BASIS OF  
BEARING: Filed Survey No. 11922

DATE: April 19, 1996 - January 21, 1999



*Douglas C. McMahan*



Douglas C. McMahan  
L.S. 1913 - Oregon  
Expires 12/31/00  
Hoffbuhr & Associates, Inc.  
1062 East Jackson  
Medford, Oregon 97504